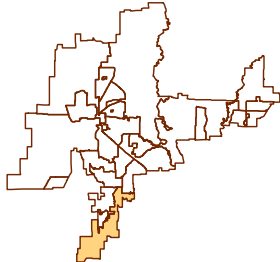
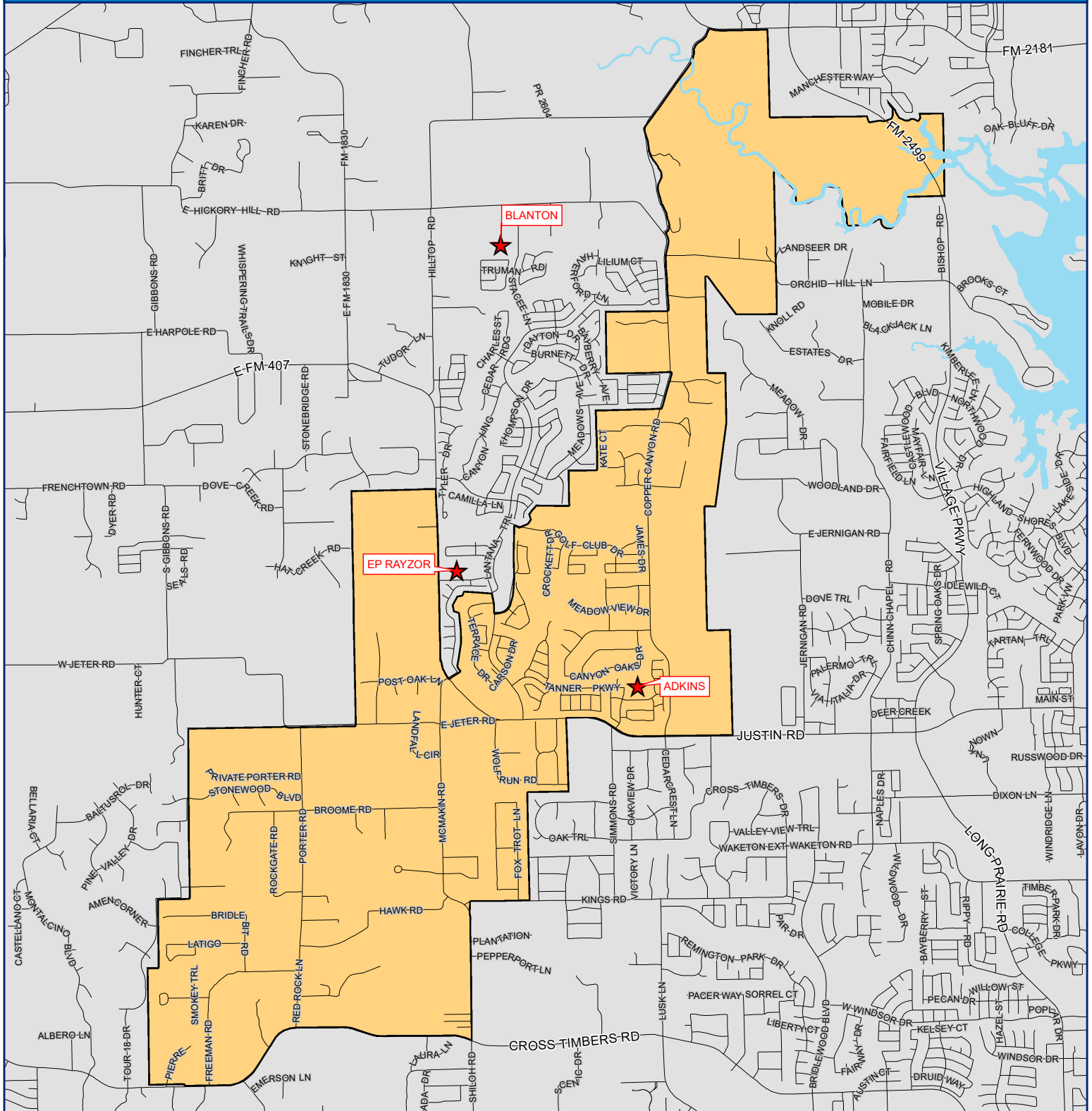



ADKINS ELEMENTARY



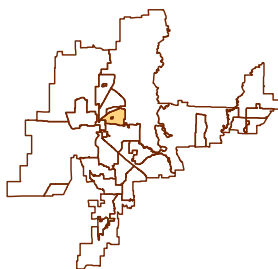
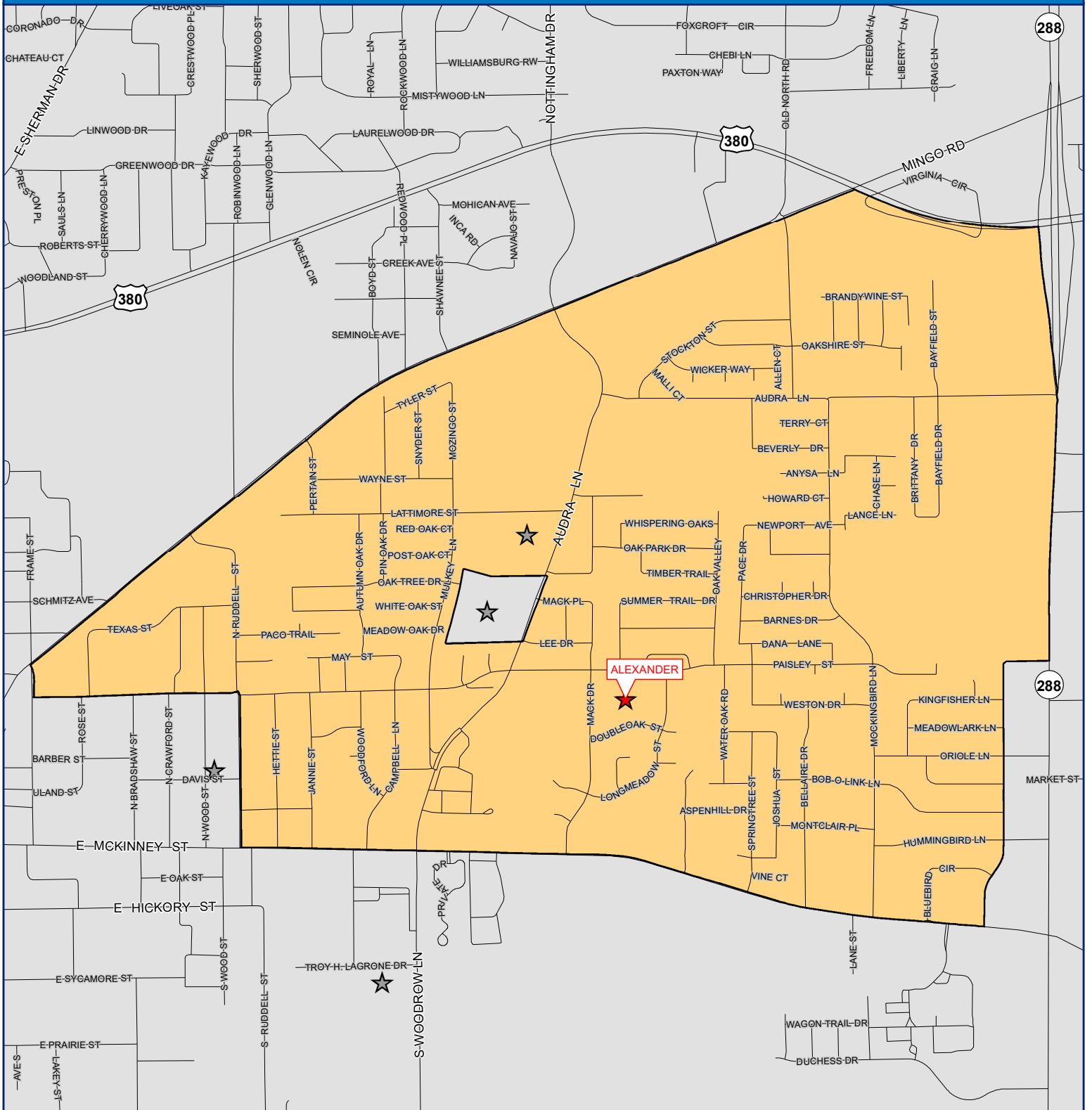
LEGEND

- ★ Elementary Elementary Boundary
- ★ Middle School
- ★ High School
- ★ Alternative



This product is for informational purposes and may not have been prepared for, or be suitable for legal, engineering, or surveying purposes. Users of this information should review or consult the primary data and information sources to ascertain the usability of the information.

ALEXANDER ELEMENTARY



LEGEND

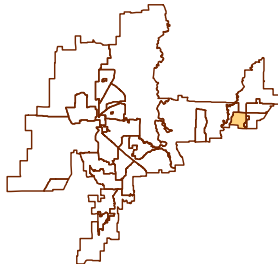
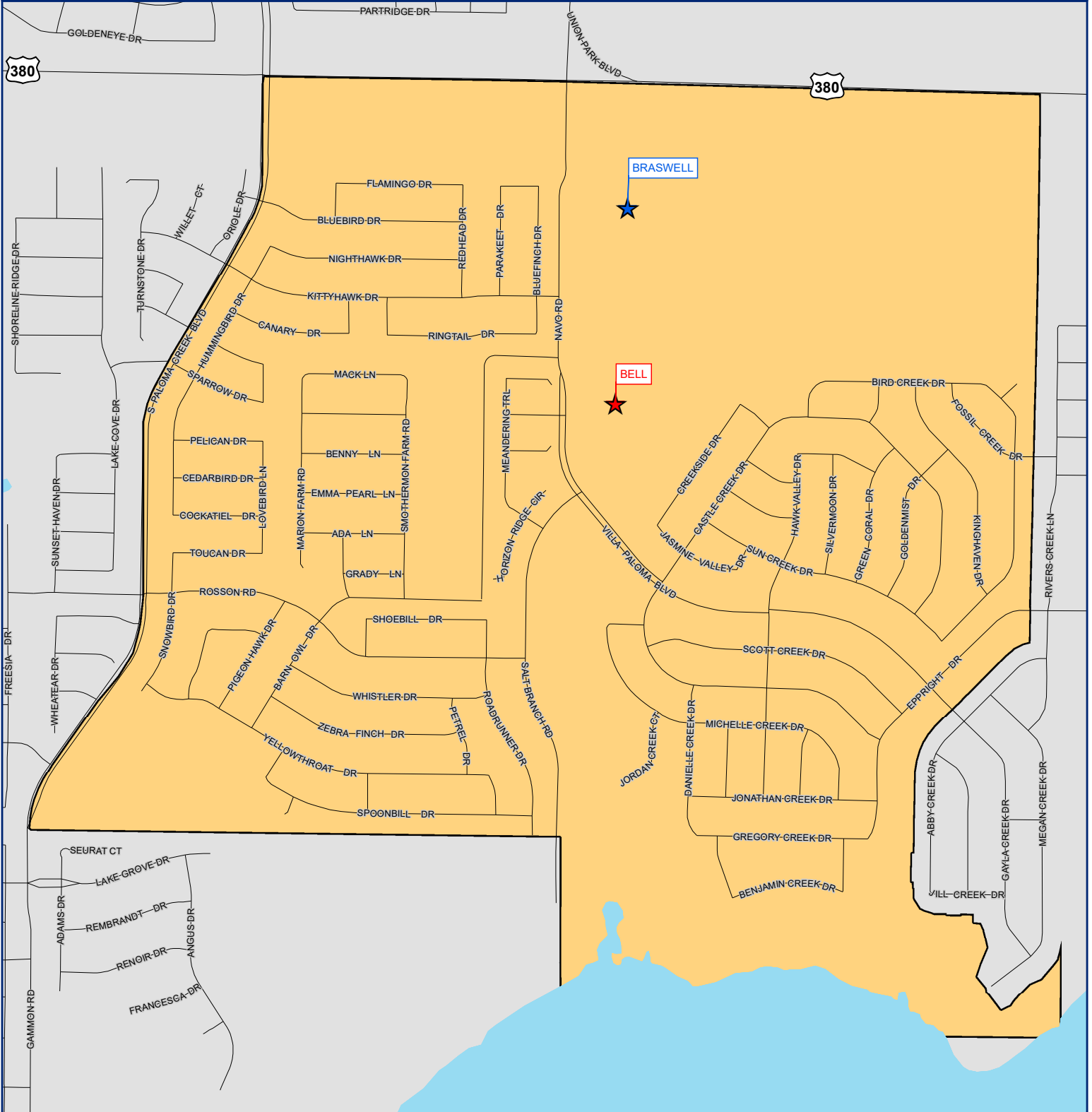
- ★ Elementary
- ★ Middle School
- ★ High School
- ★ Alternative
- Elementary Boundary



0 0.075 0.15 0.3 Miles

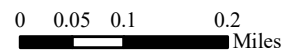
This product is for informational purposes and may not have been prepared for, or be suitable for legal, engineering, or surveying purposes. Users of this information should review or consult the primary data and information sources to ascertain the usability of the information.

BELL ELEMENTARY



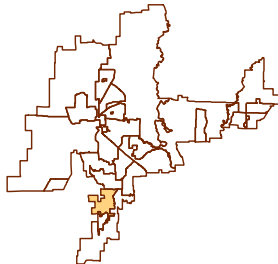
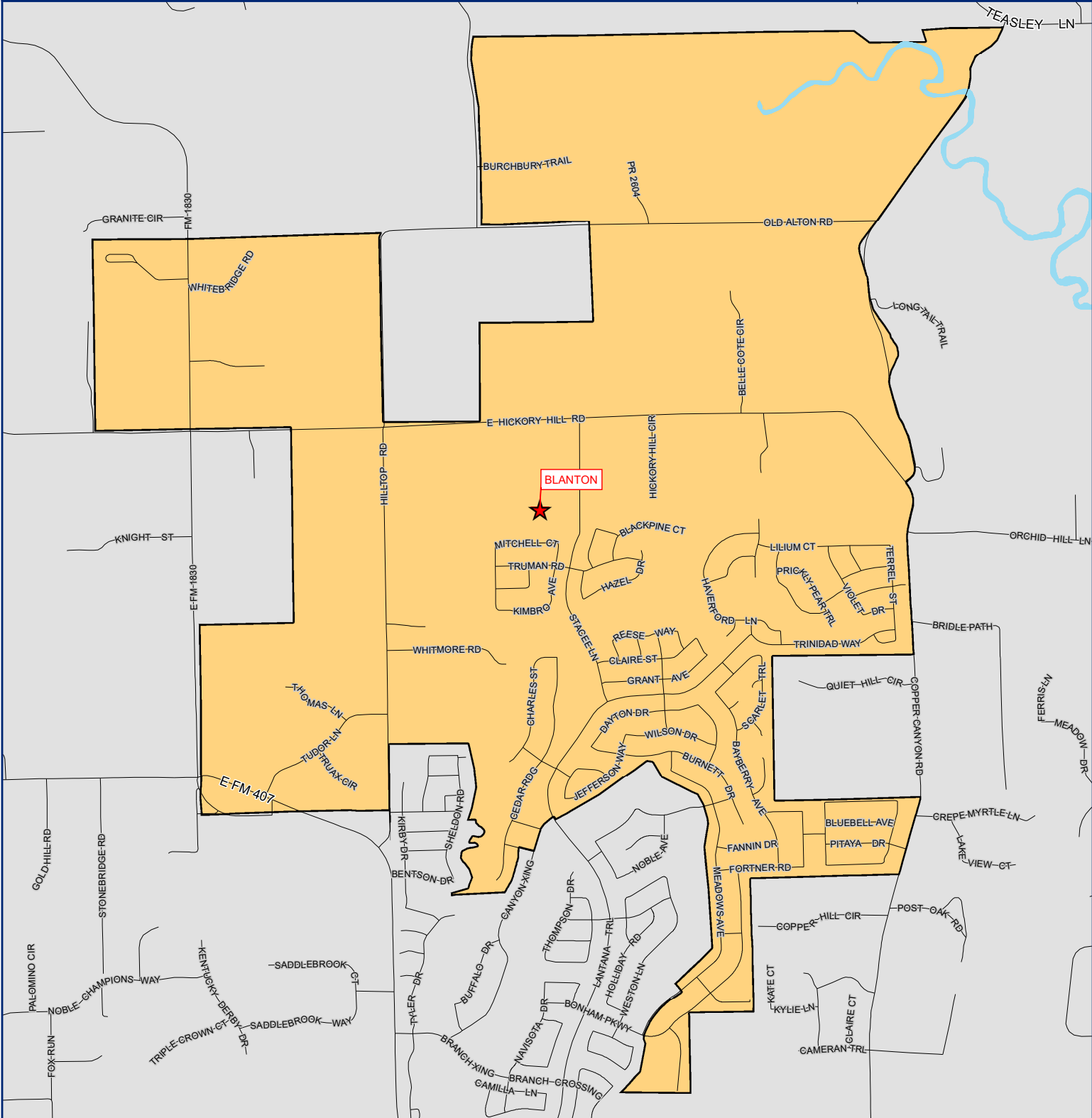
LEGEND

- ★ Elementary Elementary Boundary
- ★ Middle School
- ★ High School
- ★ Alternative




This product is for informational purposes and may not have been prepared for, or be suitable for legal, engineering, or surveying purposes. Users of this information should review or consult the primary data and information sources to ascertain the usability of the information.

BLANTON ELEMENTARY



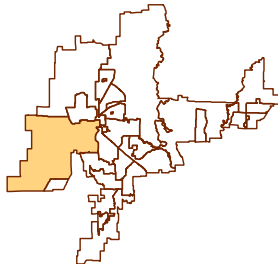
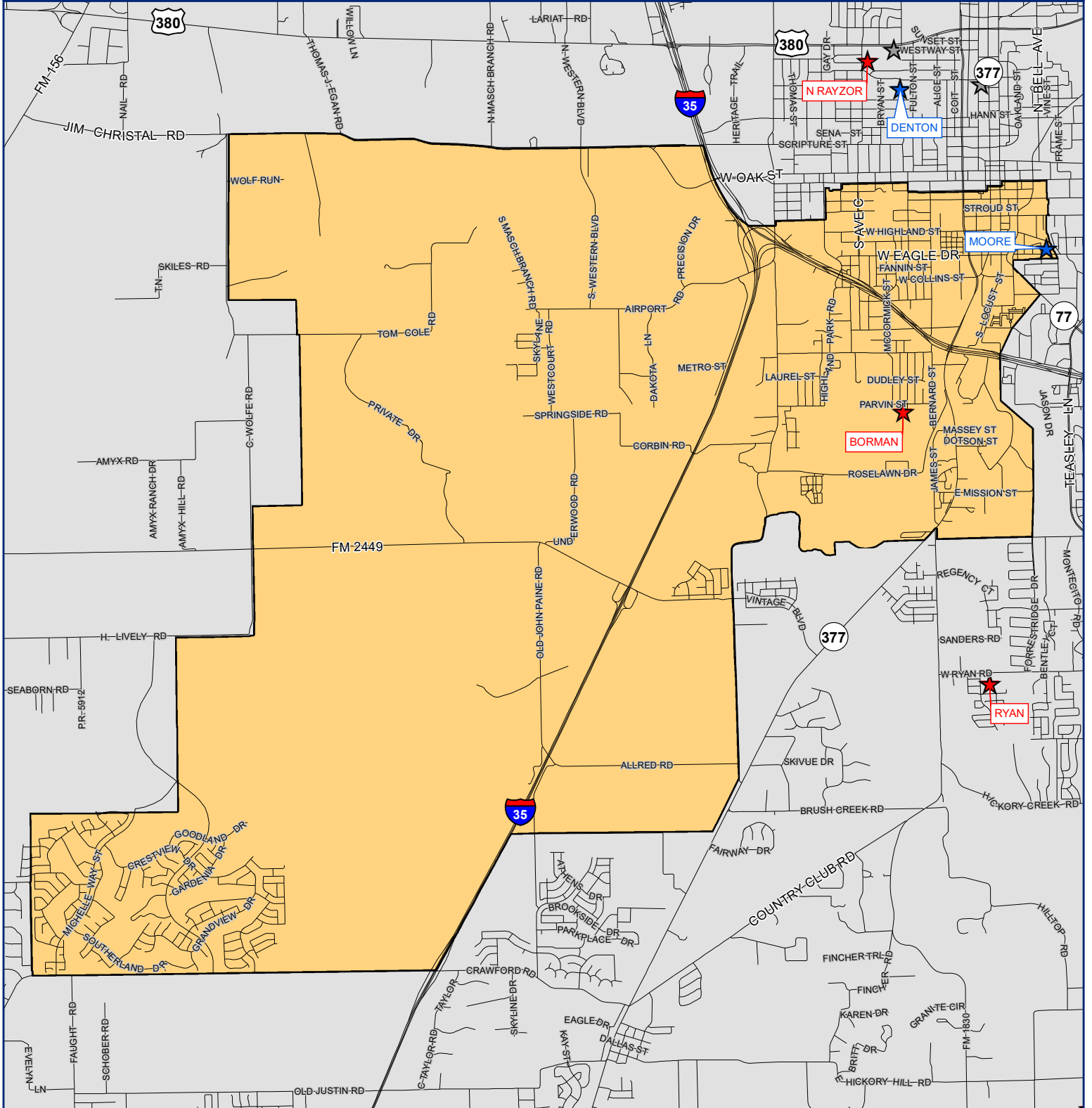
LEGEND

- ★ Elementary
- ★ Middle School
- ★ High School
- ★ Alternative
- Elementary Boundary



This product is for informational purposes and may not have been prepared for, or be suitable for legal, engineering, or surveying purposes. Users of this information should review or consult the primary data and information sources to ascertain the usability of the information.

BORMAN ELEMENTARY



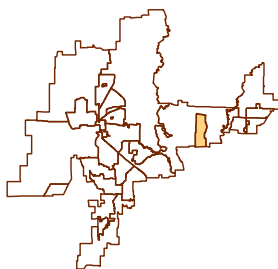
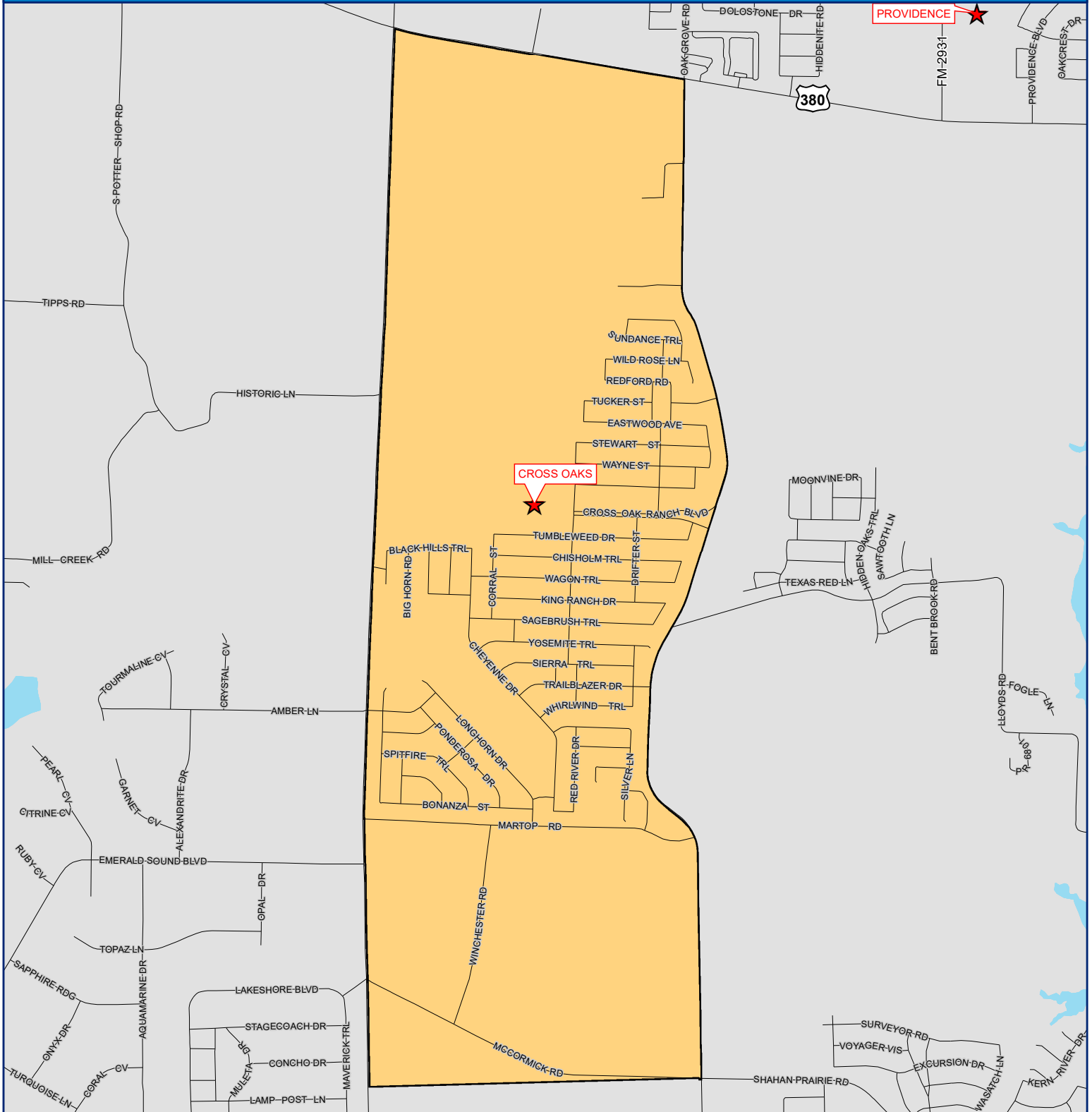
LEGEND

- ★ Elementary
- ★ Middle School
- ★ High School
- ★ Alternative
- Elementary Boundary



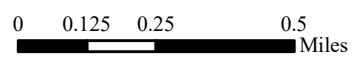
This product is for informational purposes and may not have been prepared for, or be suitable for legal, engineering, or surveying purposes. Users of this information should review or consult the primary data and information sources to ascertain the usability of the information.

CROSS OAKS ELEMENTARY



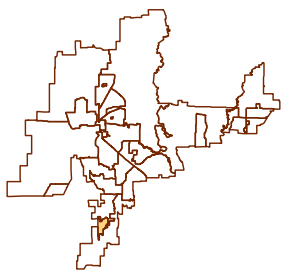
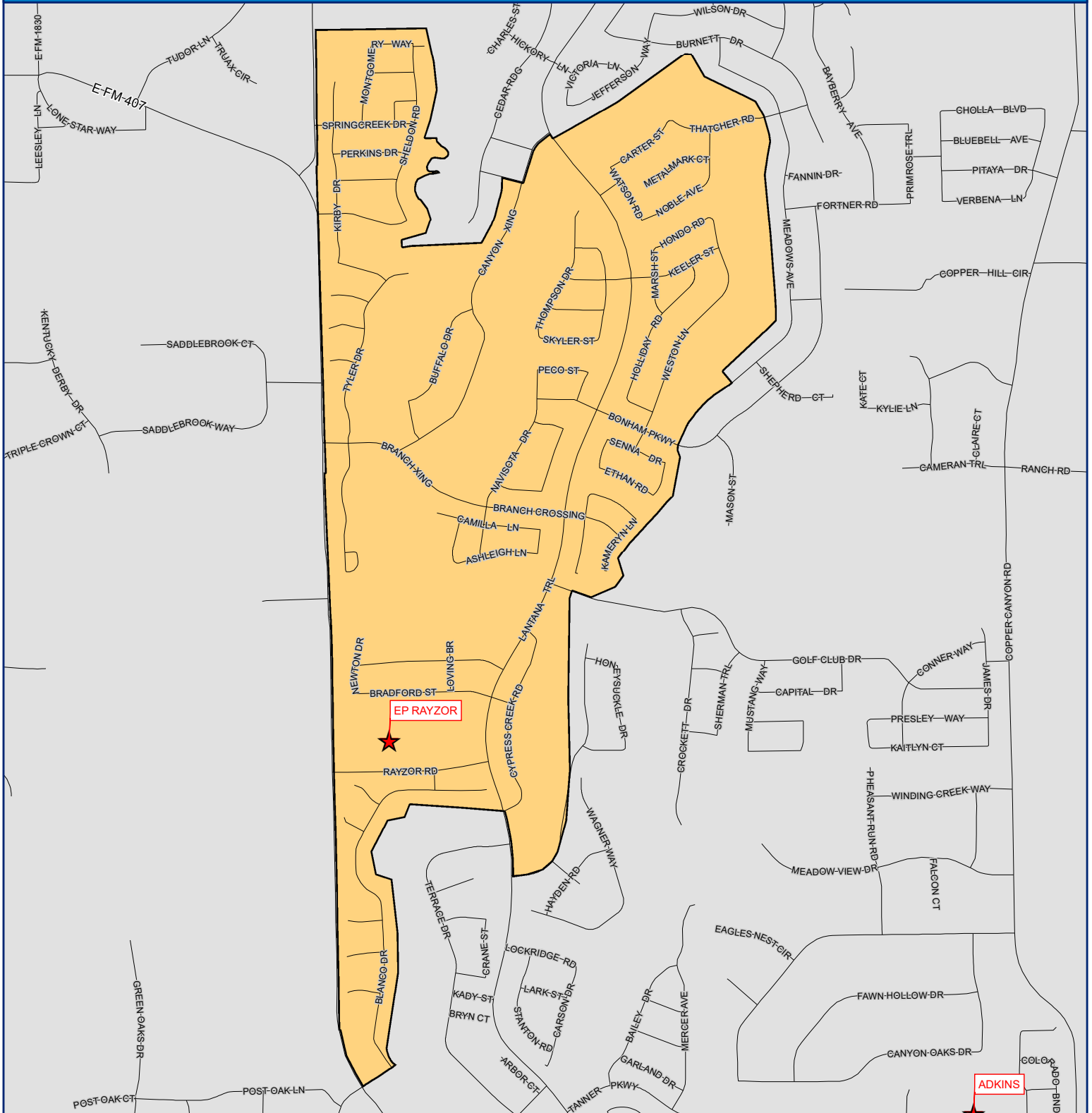
LEGEND

- ★ Elementary
- ★ Middle School
- ★ High School
- ★ Alternative
- Elementary Boundary



This product is for informational purposes and may not have been prepared for, or be suitable for legal, engineering, or surveying purposes. Users of this information should review or consult the primary data and information sources to ascertain the usability of the information.

EP RAYZOR ELEMENTARY



LEGEND

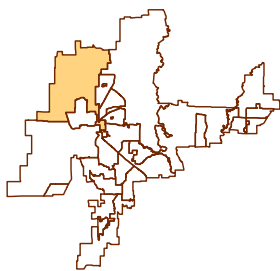
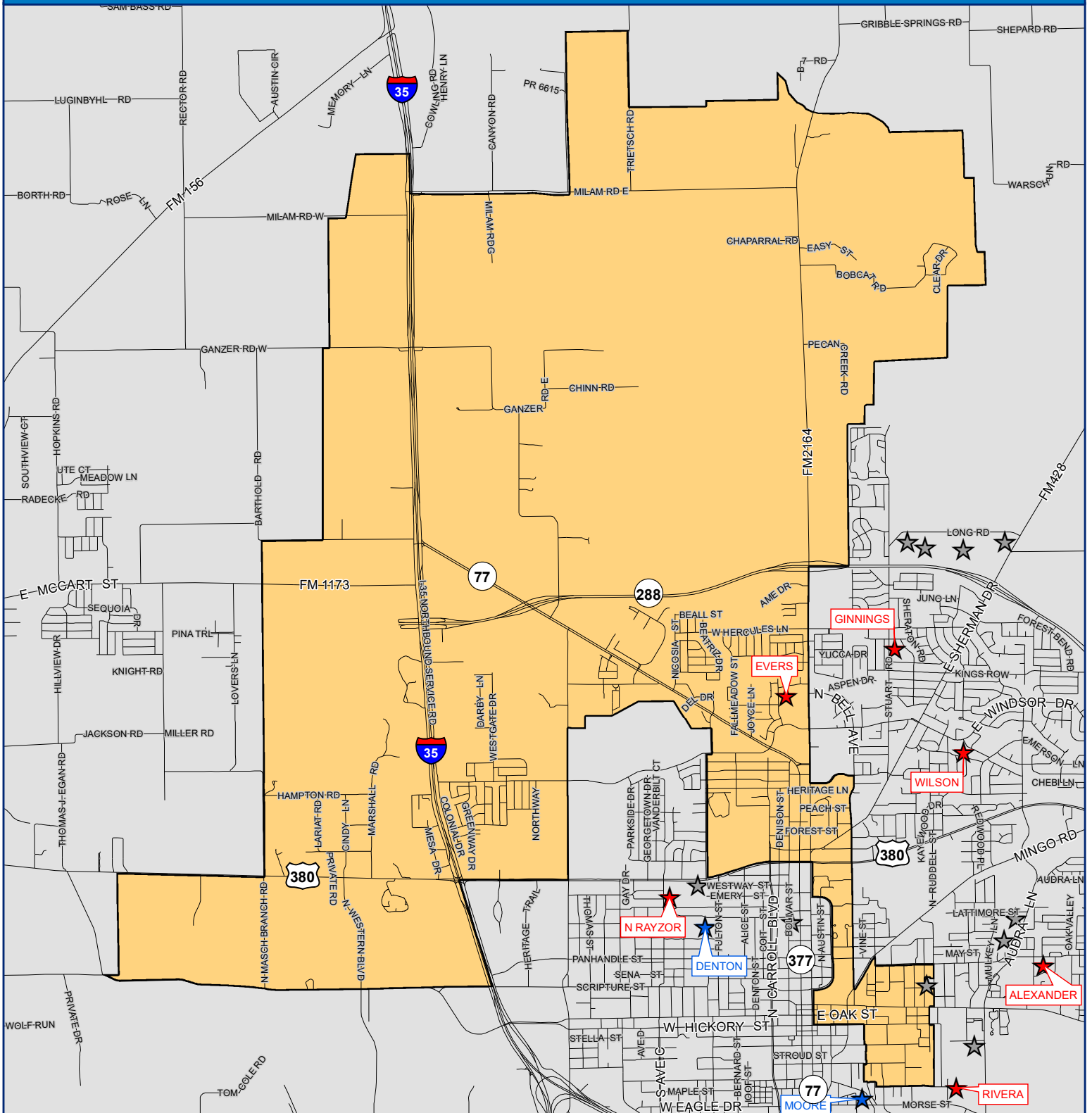
- ★ Elementary
- ★ Middle School
- ★ High School
- ★ Alternative
- Elementary Boundary



0 0.075 0.15 0.3 Miles

This product is for informational purposes and may not have been prepared for, or be suitable for, legal, engineering, or surveying purposes. Users of this information should review or consult the primary data and information sources to ascertain the usability of the information.

EVERS ELEMENTARY



LEGEND

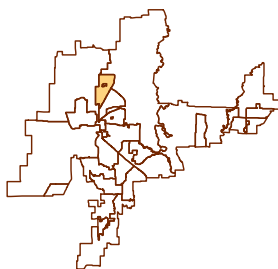
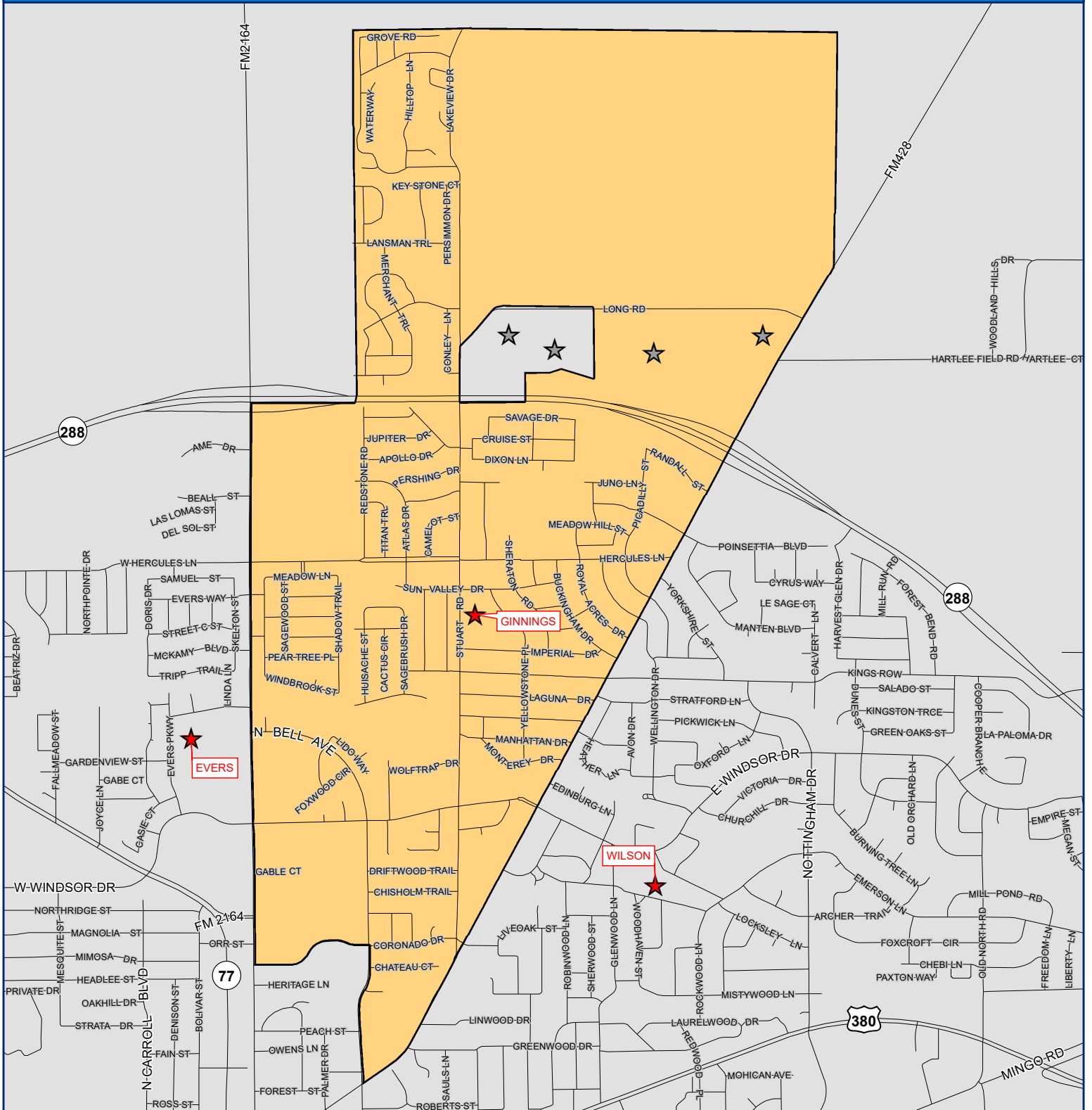
- ★ Elementary
- ★ Middle School
- ★ High School
- ★ Alternative
- Elementary Boundary



0 0.325 0.65 1.3 Miles


This product is for informational purposes and may not have been prepared for, or be suitable for, legal, engineering, or surveying purposes. Users of this information should review or consult the primary data and information sources to ascertain the usability of the information.

GINNINGS ELEMENTARY



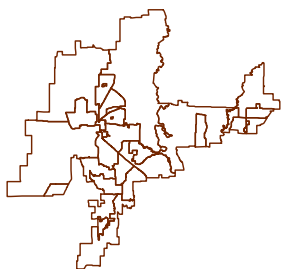
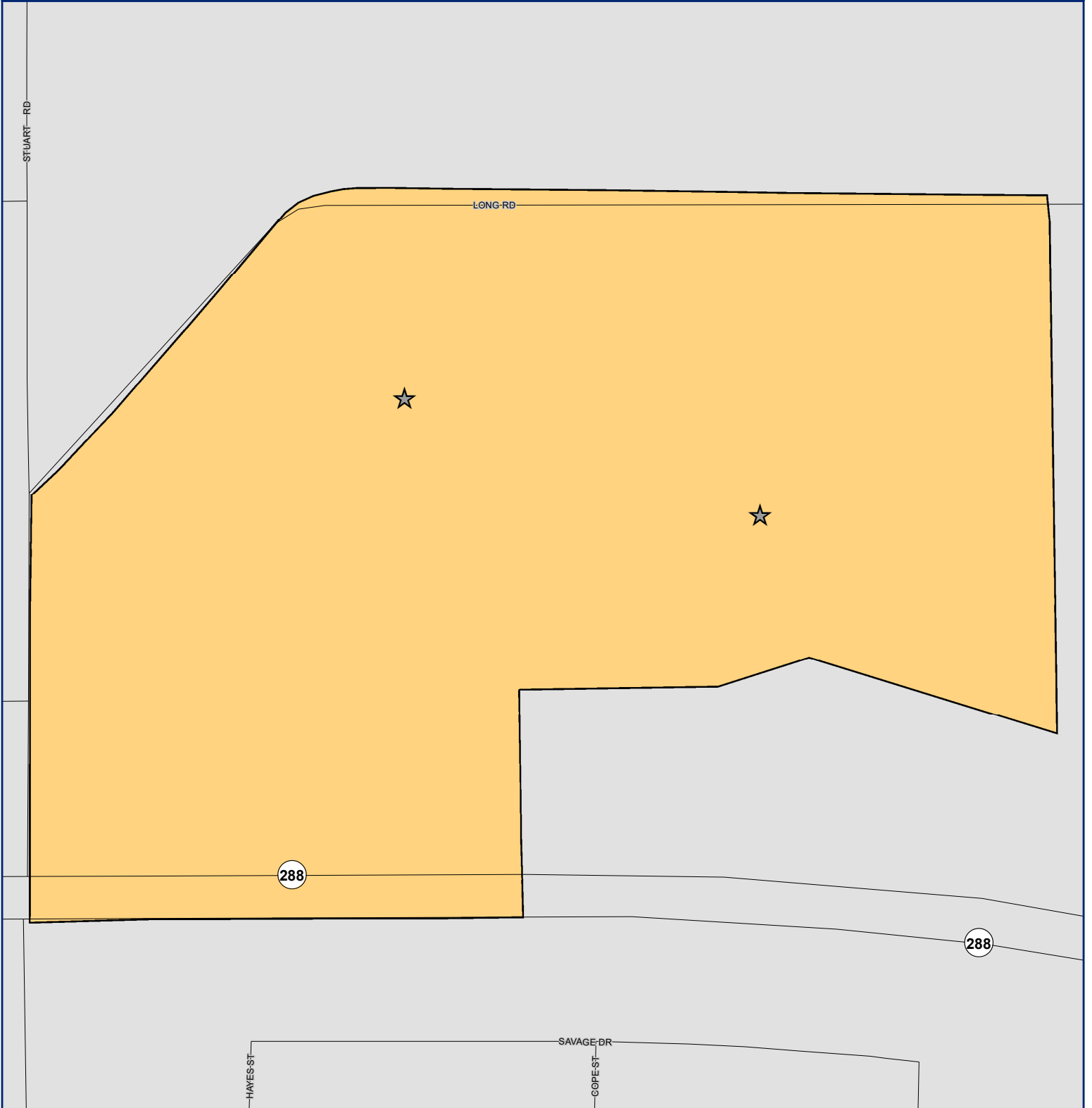
LEGEND

- ★ Elementary
- ★ Middle School
- ★ High School
- ★ Alternative
- Elementary Boundary



This product is for informational purposes and may not have been prepared for, or be suitable for legal, engineering, or surveying purposes. Users of this information should review or consult the primary data and information sources to ascertain the usability of the information.

GONZALEZ ELEMENTARY



LEGEND

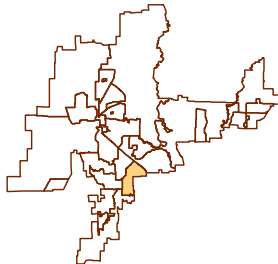
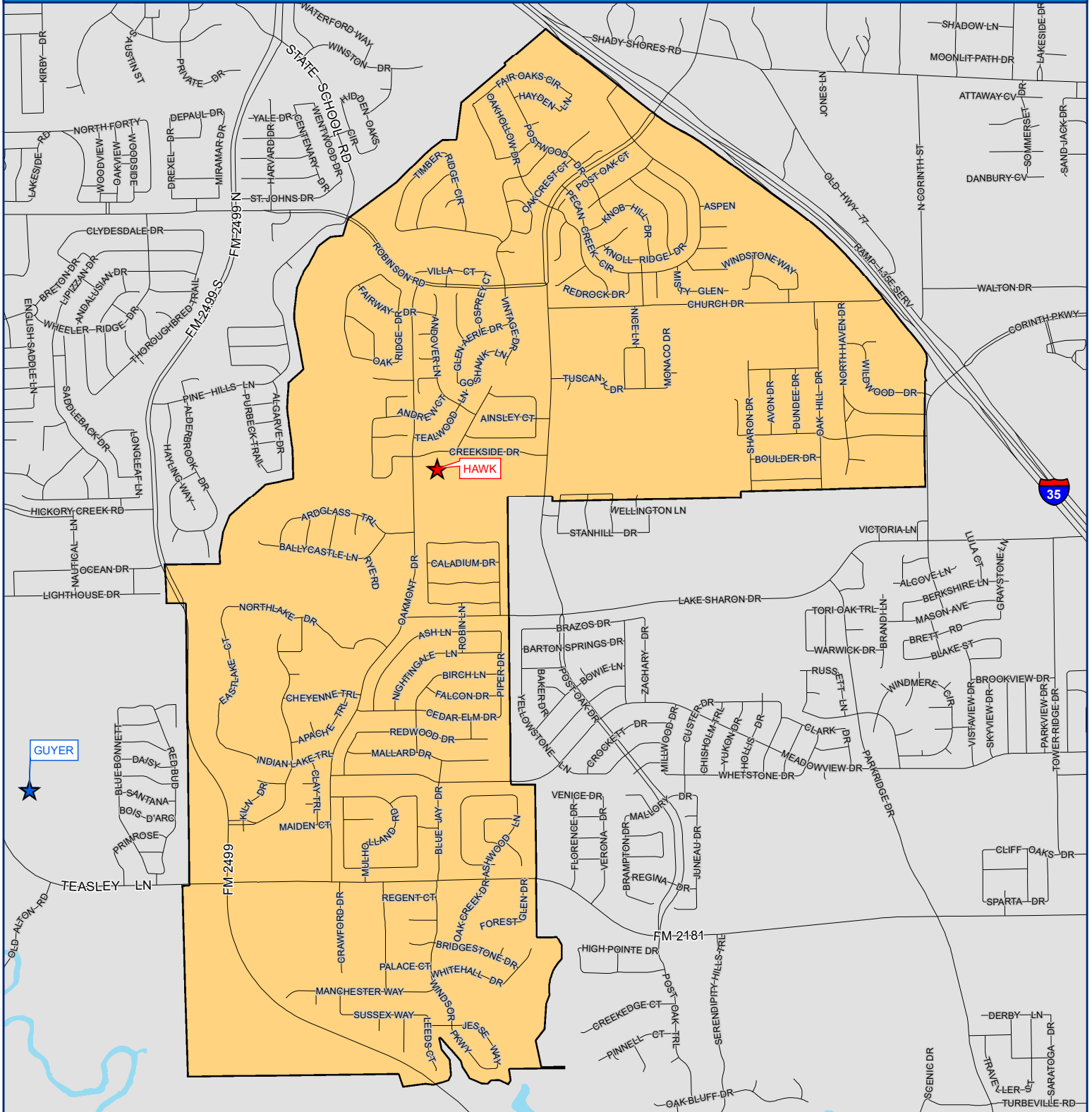
- ★ Elementary
- ★ Middle School
- ★ High School
- ★ Alternative
- Elementary Boundary



0 0.015 0.03 0.06 Miles

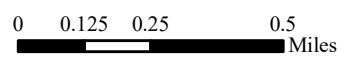
This product is for informational purposes and may not have been prepared for, or be suitable for legal, engineering, or surveying purposes. Users of this information should review or consult the primary data and information sources to ascertain the usability of the information.

HAWK ELEMENTARY



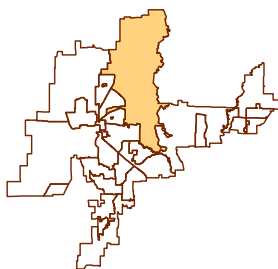
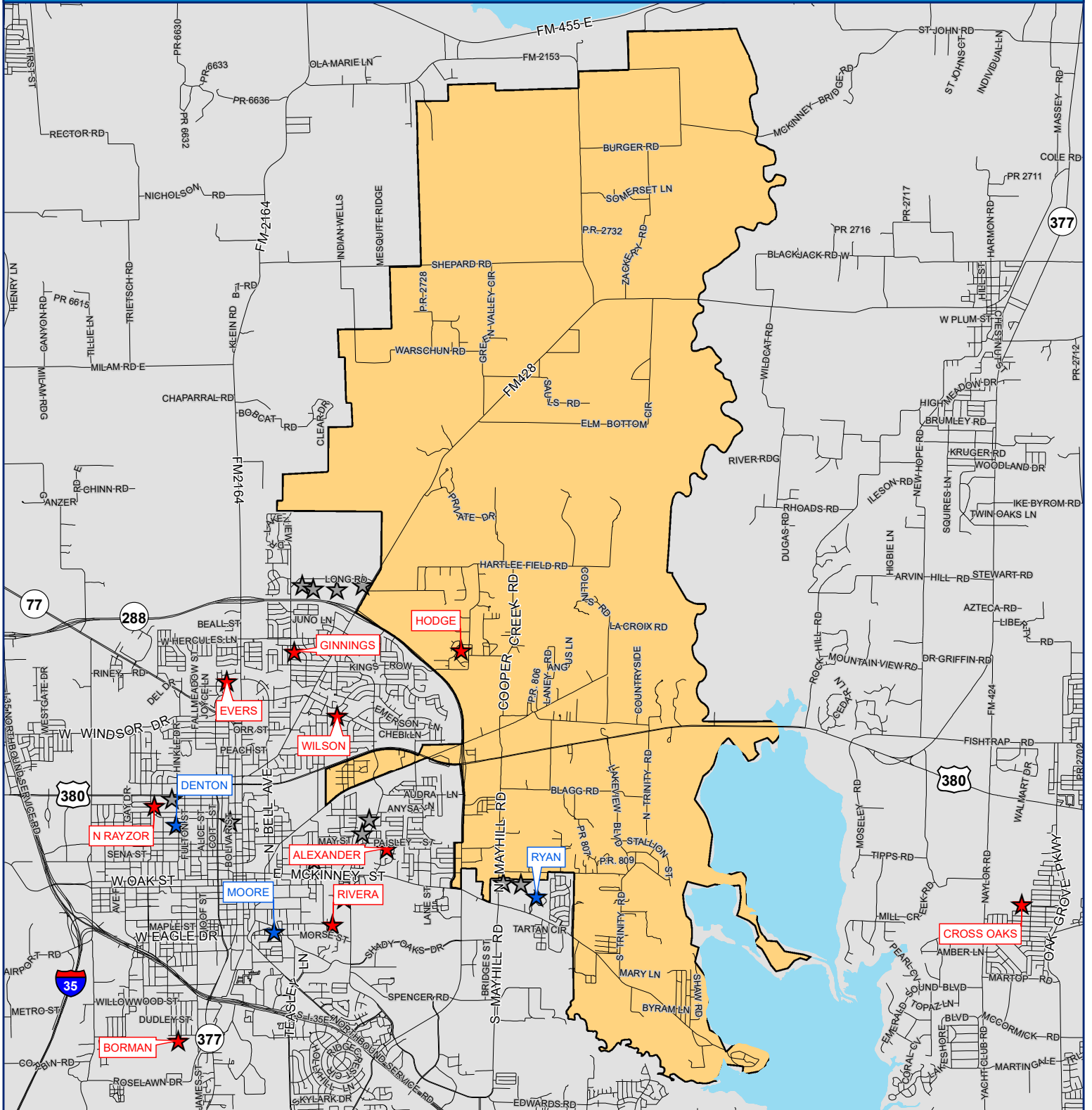
LEGEND

- ★ Elementary
- ★ Middle School
- ★ High School
- ★ Alternative
- Elementary Boundary



This product is for informational purposes and may not have been prepared for, or be suitable for legal, engineering, or surveying purposes. Users of this information should review or consult the primary data and information sources to ascertain the usability of the information.

HODGE ELEMENTARY



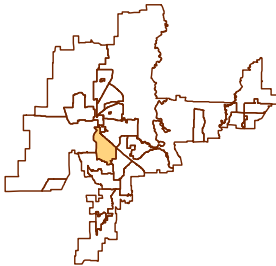
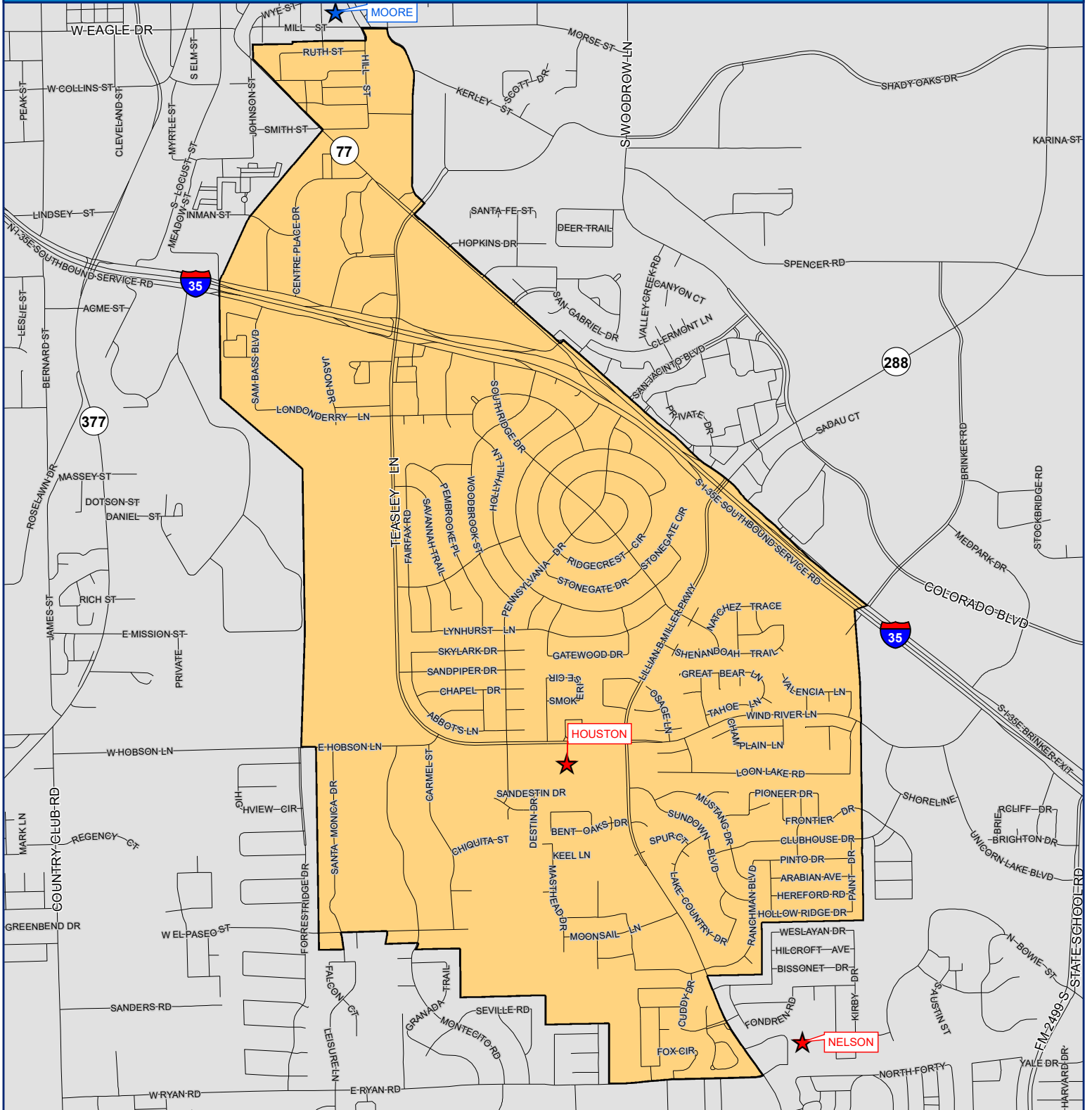
LEGEND

- ★ Elementary
- ★ Middle School
- ★ High School
- ★ Alternative
- Elementary Boundary




This product is for informational purposes and may not have been prepared for, or be suitable for legal, engineering, or surveying purposes. Users of this information should review or consult the primary data and information sources to ascertain the usability of the information.

HOUSTON ELEMENTARY




LEGEND

- ★ Elementary Elementary Boundary
- ★ Middle School
- ★ High School
- ★ Alternative

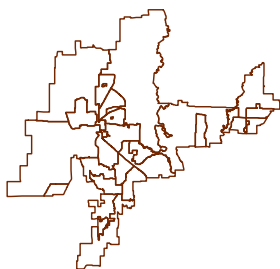


This product is for informational purposes and may not have been prepared for, or be suitable for, legal, engineering, or surveying purposes. Users of this information should review or consult the primary data and information sources to ascertain the usability of the information.

LESTER DAVIS ELEMENTARY



N-RUIDDELL-ST



LEGEND

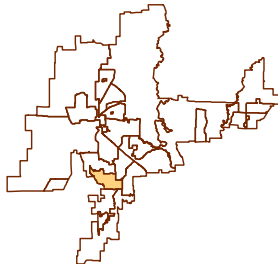
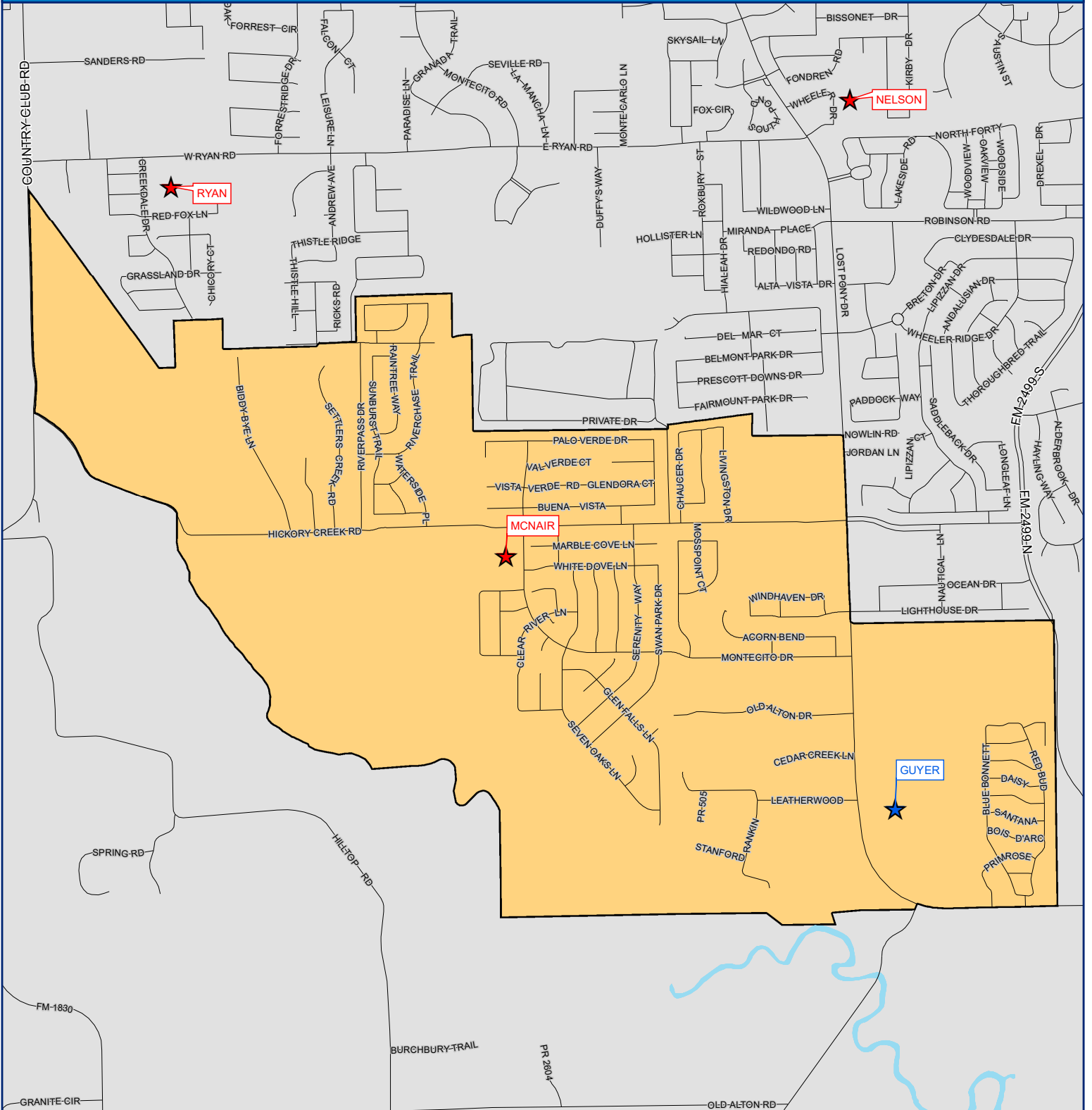
- ★ Elementary
- ★ Middle School
- ★ High School
- ★ Alternative
- Elementary Boundary



0 0.003 0.006 0.012 Miles


This product is for informational purposes and may not have been prepared for, or be suitable for legal, engineering, or surveying purposes. Users of this information should review or consult the primary data and information sources to ascertain the usability of the information.

MCNAIR ELEMENTARY



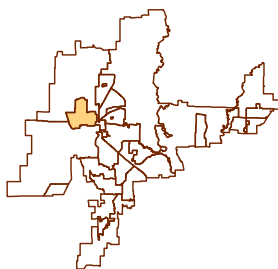
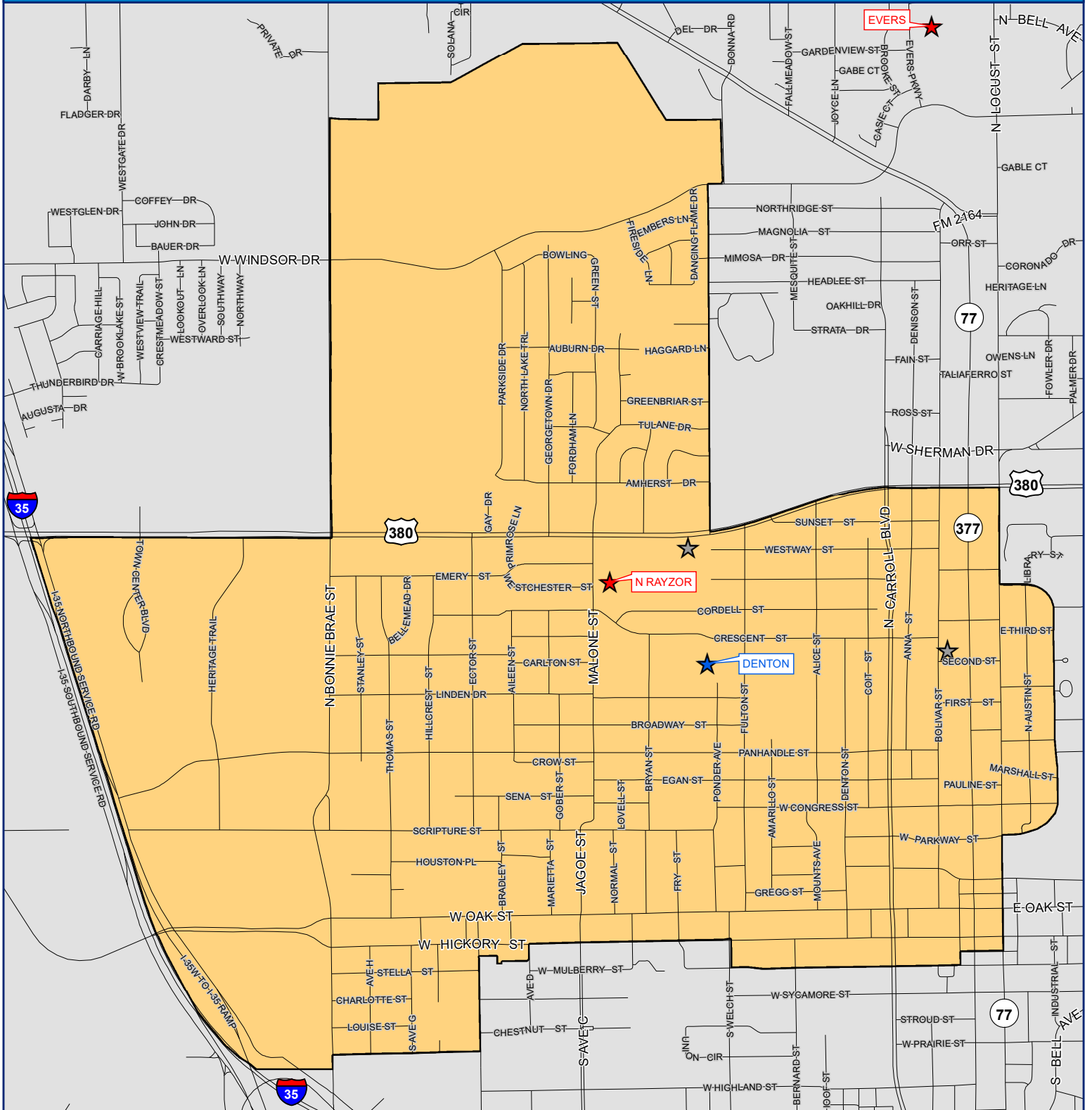
LEGEND

- ★ Elementary
- ★ Middle School
- ★ High School
- ★ Alternative
- Elementary Boundary



This product is for informational purposes and may not have been prepared for, or be suitable for legal, engineering, or surveying purposes. Users of this information should review or consult the primary data and information sources to ascertain the usability of the information.

N RAYZOR ELEMENTARY



LEGEND

- ★ Elementary
- ★ Middle School
- ★ High School
- ★ Alternative
- Elementary Boundary

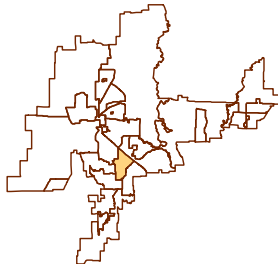
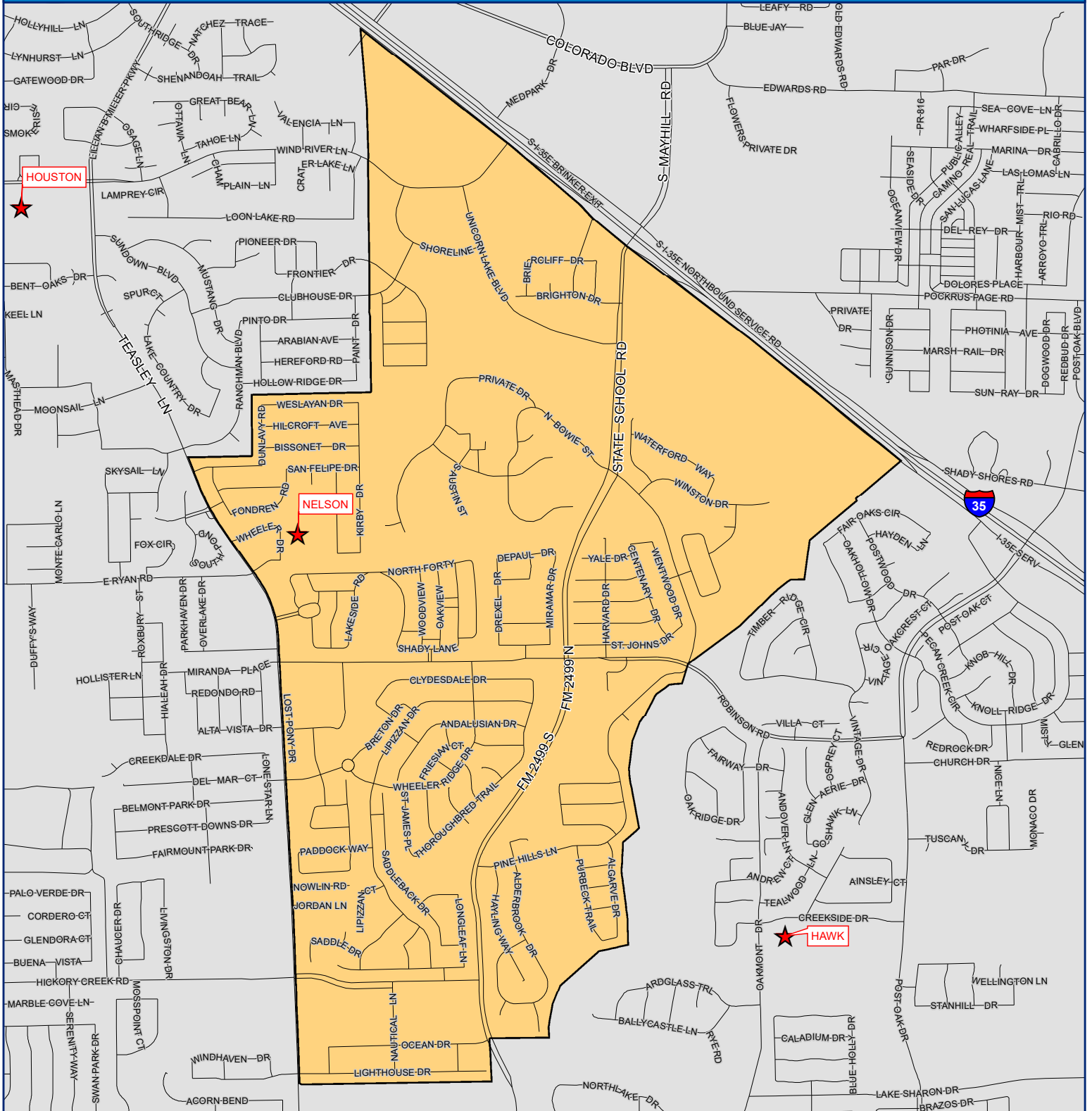
TD TEMPLETON
DEMOGRAPHICS
ZONDA metrostudy








0 0.1 0.2 0.4
Miles


This product is for informational purposes and may not have been prepared for, or be suitable for legal, engineering, or surveying purposes. Users of this information should review or consult the primary data and information sources to ascertain the usability of the information.

NELSON ELEMENTARY



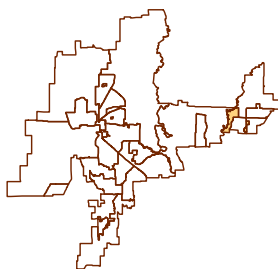
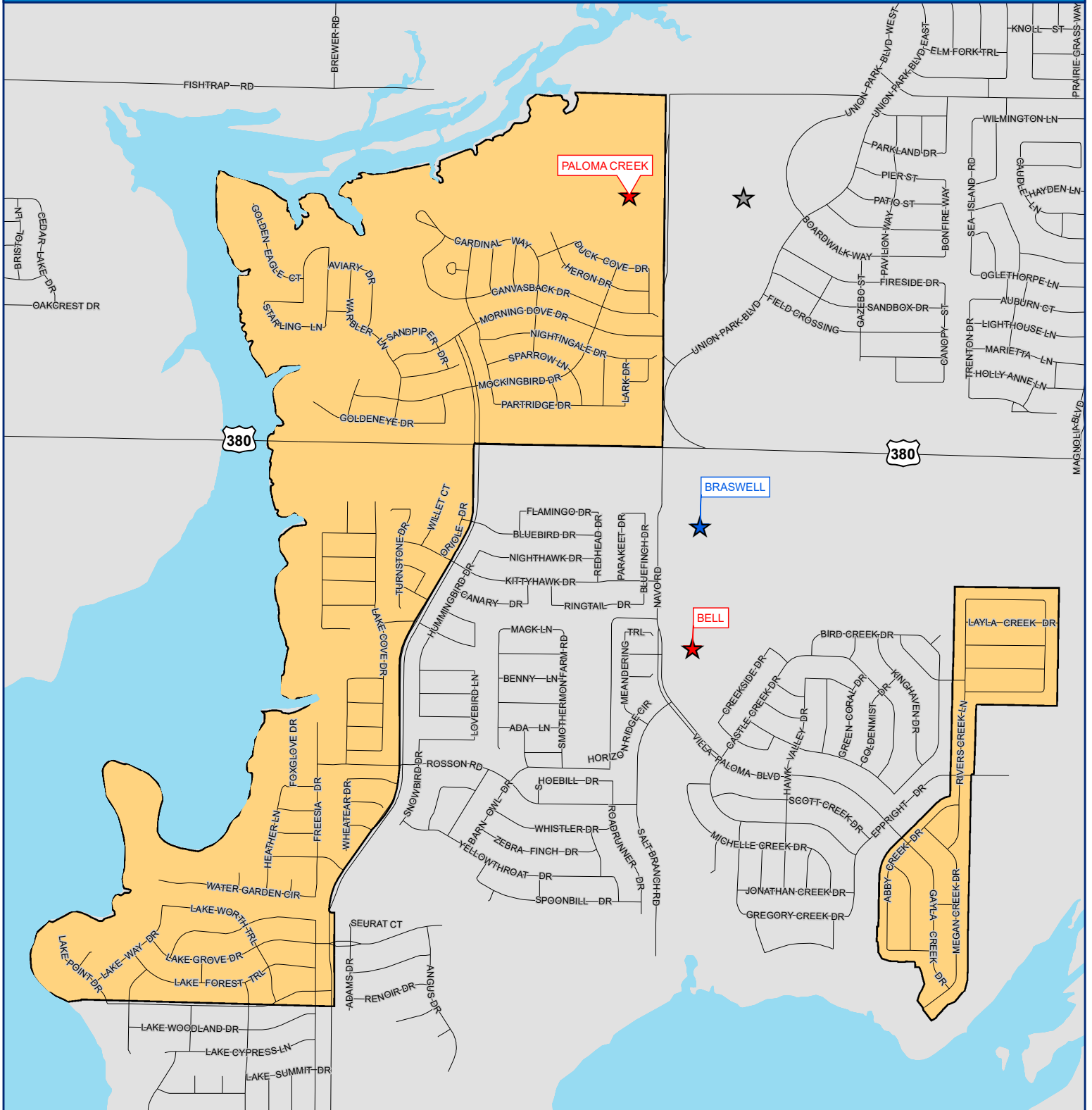
LEGEND

-  Elementary
-  Middle School
-  High School
-  Alternative
-  Elementary Boundary




This product is for informational purposes and may not have been prepared for, or be suitable for legal, engineering, or surveying purposes. Users of this information should review or consult the primary data and information sources to ascertain the usability of the information.

PALOMA CREEK ELEMENTARY



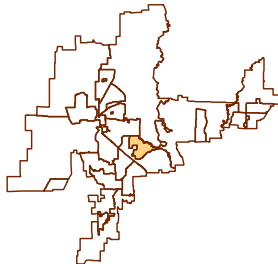
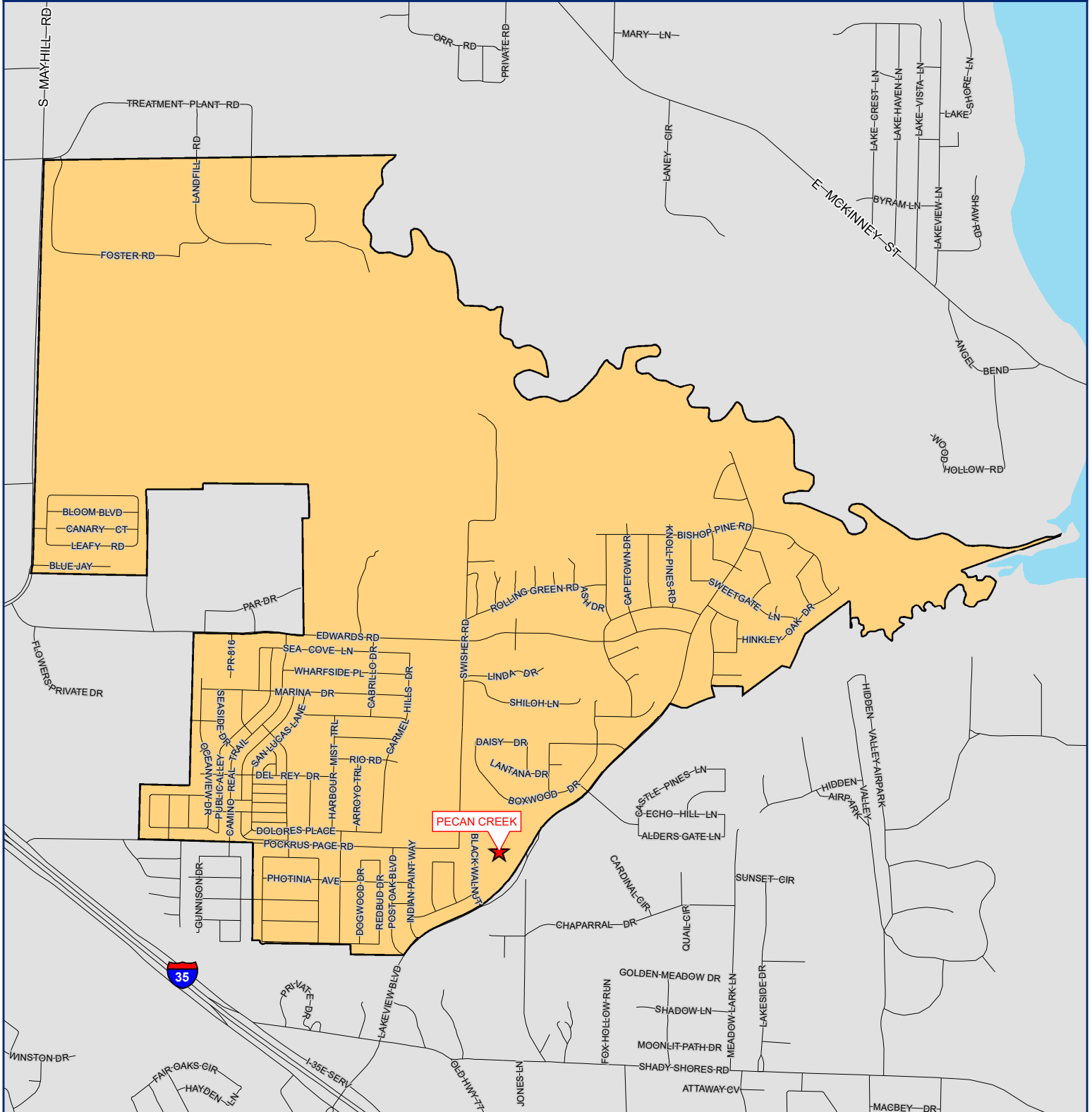
LEGEND

- ★ Elementary
- ★ Middle School
- ★ High School
- ★ Alternative
- Elementary Boundary



This product is for informational purposes and may not have been prepared for, or be suitable for legal, engineering, or surveying purposes. Users of this information should review or consult the primary data and information sources to ascertain the usability of the information.

PECAN CREEK ELEMENTARY



LEGEND

- ★ Elementary
- ★ Middle School
- ★ High School
- ★ Alternative
- Elementary Boundary

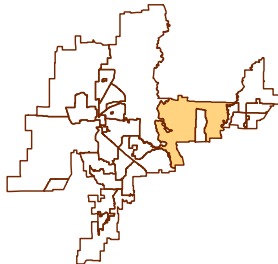
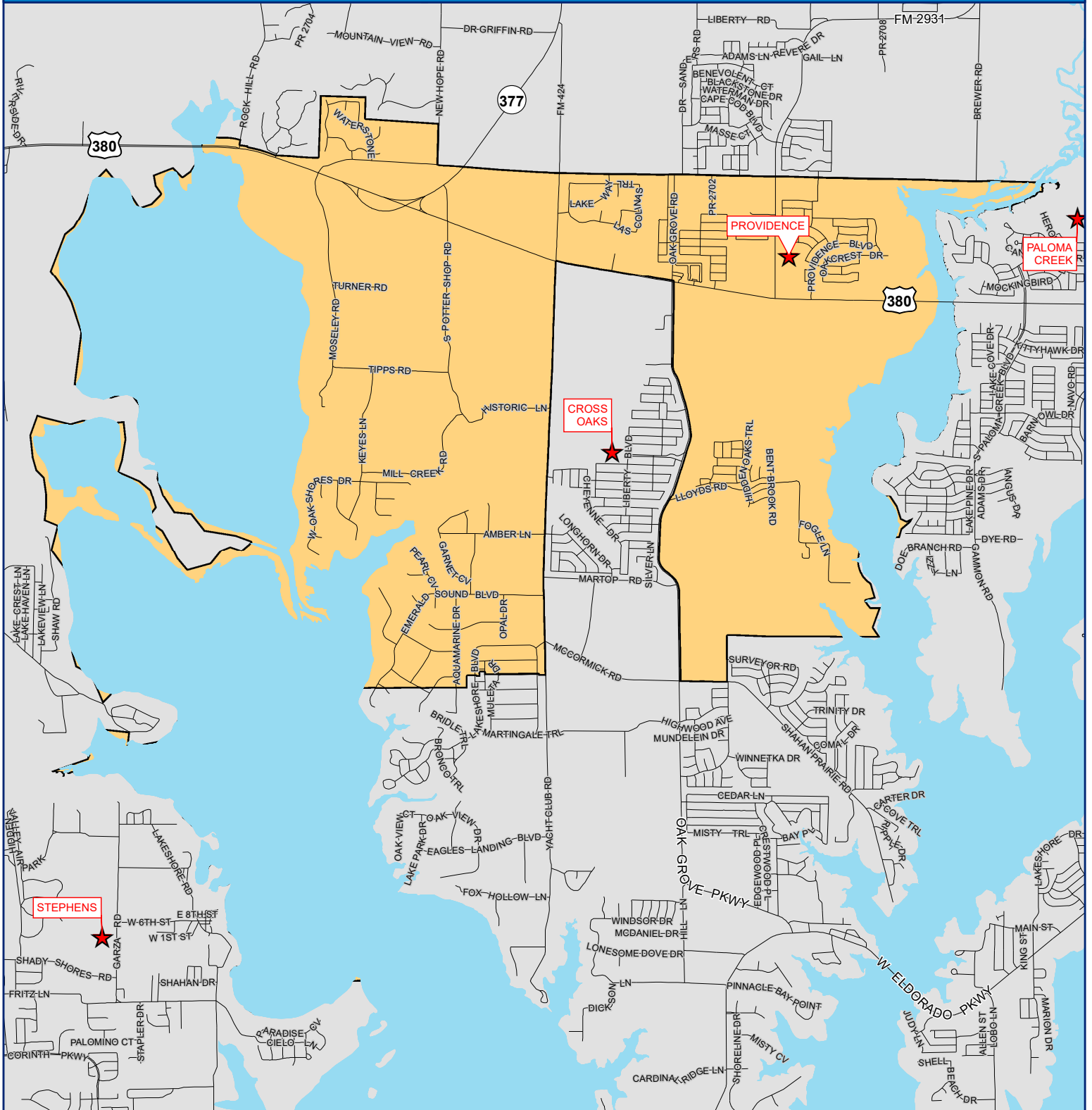
Td TEMPLETON
DEMOGRAPHICS
ZONDA | metrostudy



0 0.1 0.2 0.4
Miles

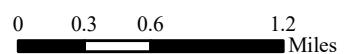
This product is for informational purposes and may not have been prepared for, or be suitable for legal, engineering, or surveying purposes. Users of this information should review or consult the primary data and information sources to ascertain the usability of the information.

PROVIDENCE ELEMENTARY



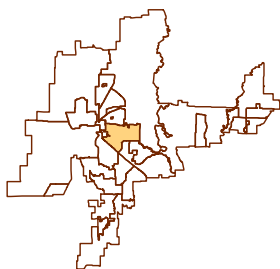
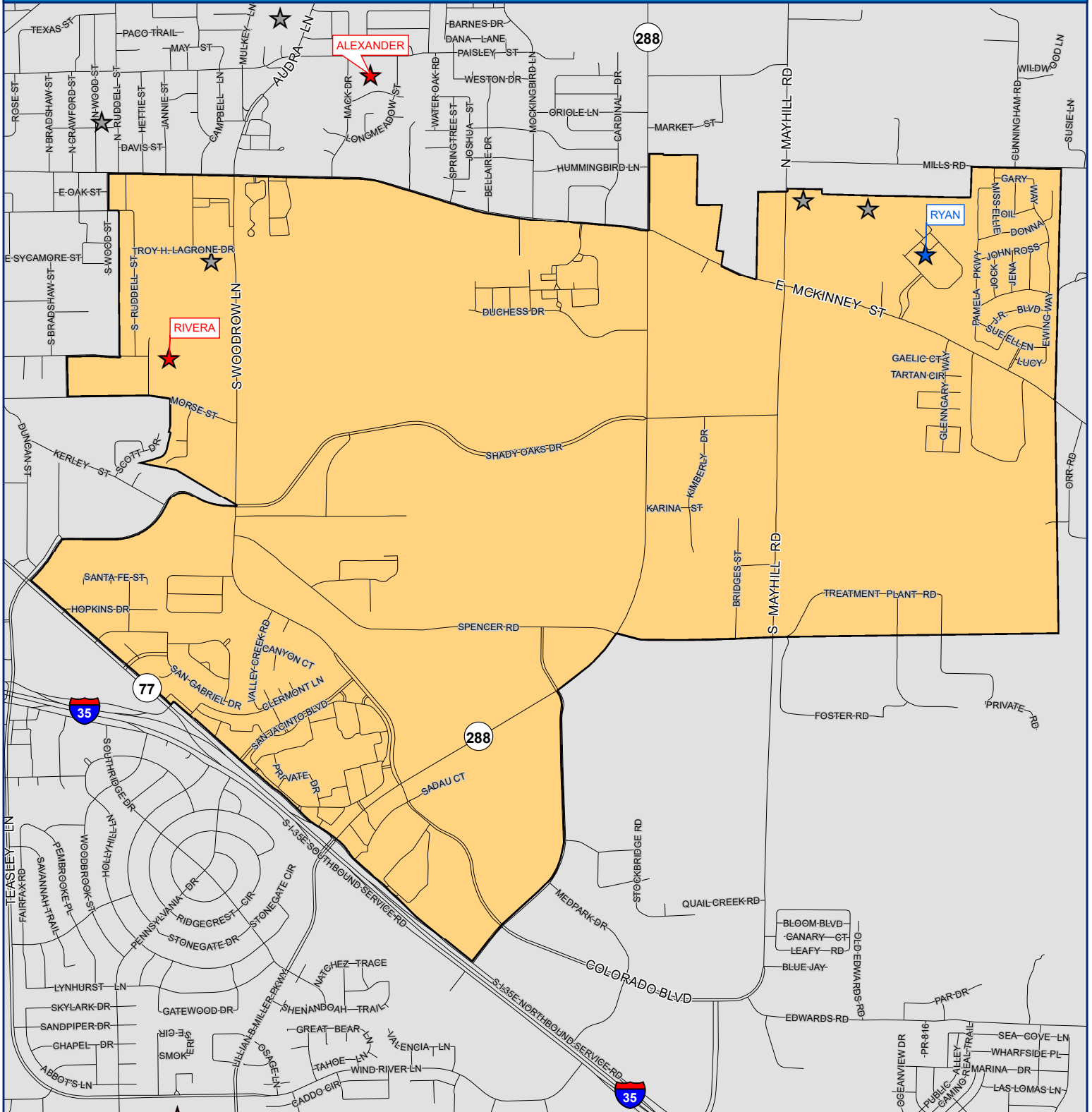
LEGEND

- ★ Elementary
- ★ Middle School
- ★ High School
- ★ Alternative
- Elementary Boundary



This product is for informational purposes and may not have been prepared for, or be suitable for legal, engineering, or surveying purposes. Users of this information should review or consult the primary data and information sources to ascertain the usability of the information.

RIVERA ELEMENTARY



LEGEND

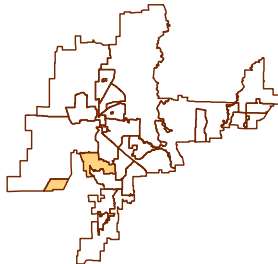
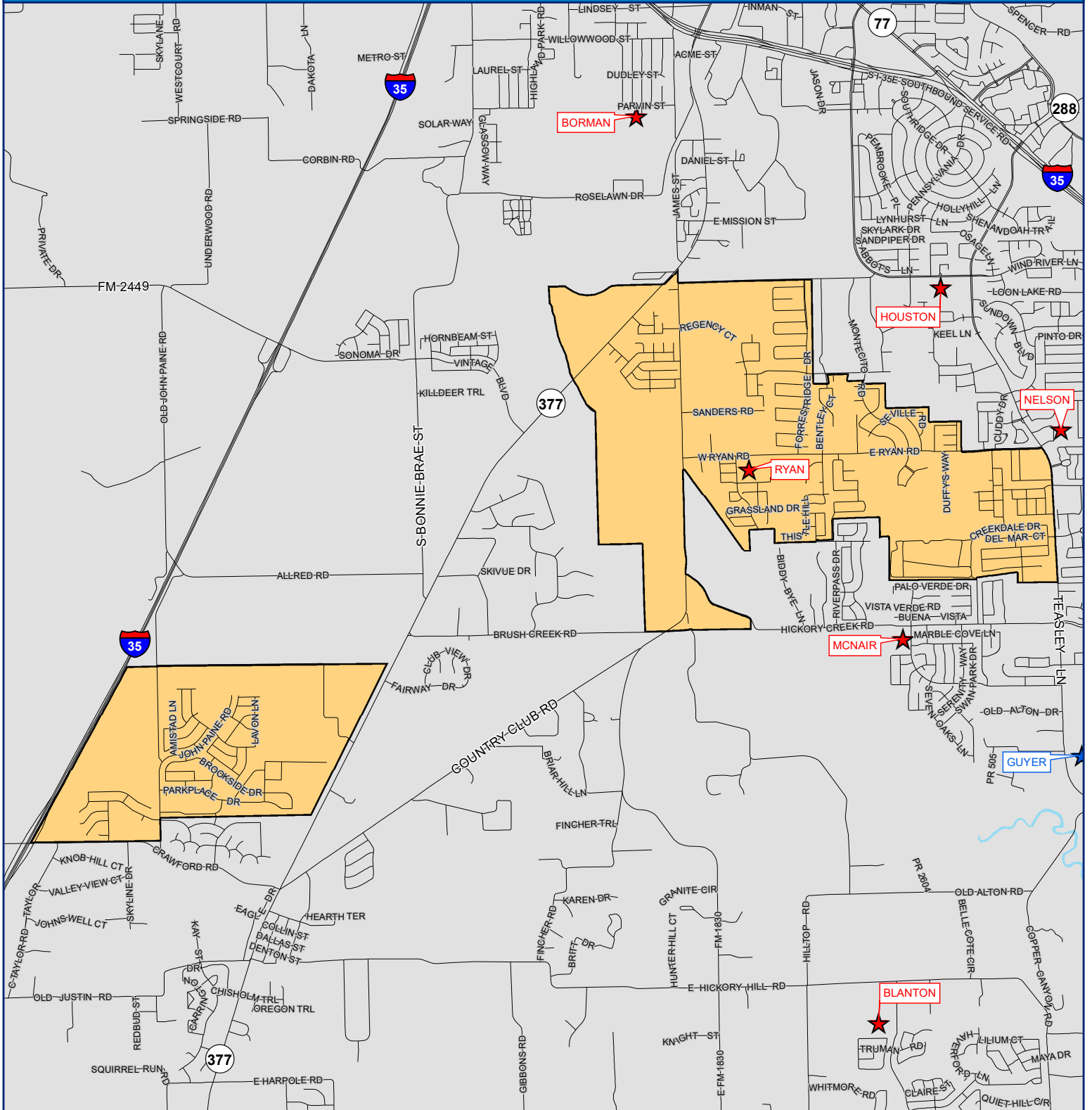
- ★ Elementary
- ★ Middle School
- ★ High School
- ★ Alternative
- Elementary Boundary



0 0.125 0.25 0.5 Miles

This product is for informational purposes and may not have been prepared for, or be suitable for legal, engineering, or surveying purposes. Users of this information should review or consult the primary data and information sources to ascertain the usability of the information.

RYAN ELEMENTARY



LEGEND

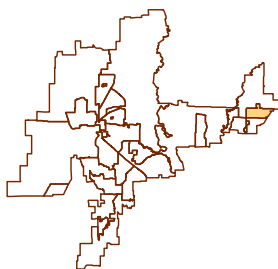
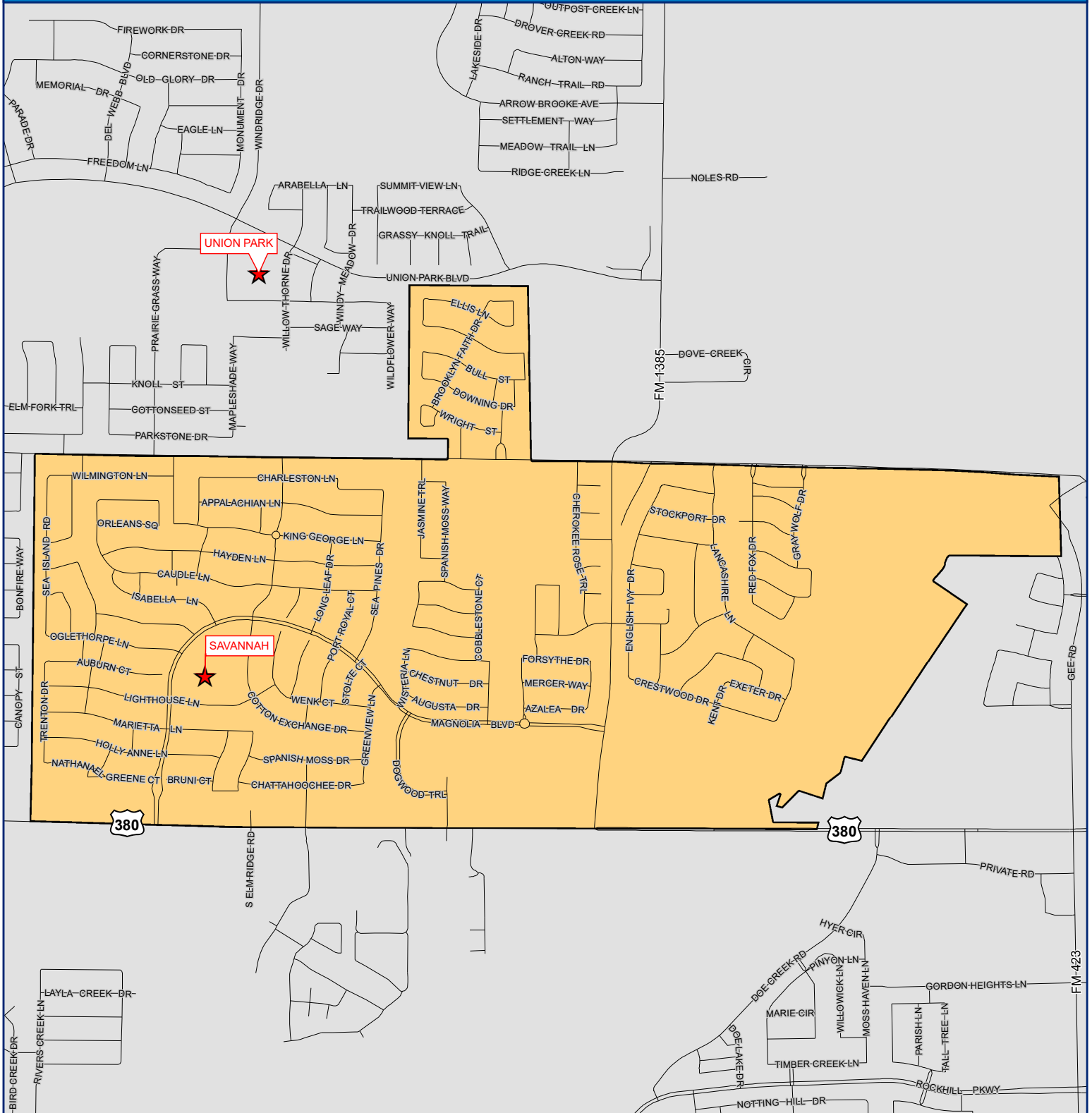
- ★ Elementary
- ★ Middle School
- ★ High School
- ★ Alternative
- Elementary Boundary



0 0.275 0.55 1.1
Miles

This product is for informational purposes and may not have been prepared for, or be suitable for legal, engineering, or surveying purposes. Users of this information should review or consult the primary data and information sources to ascertain the usability of the information.

SAVANNAH ELEMENTARY



LEGEND

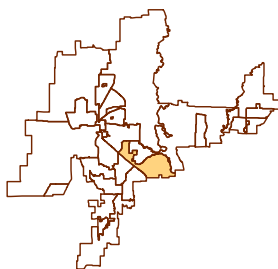
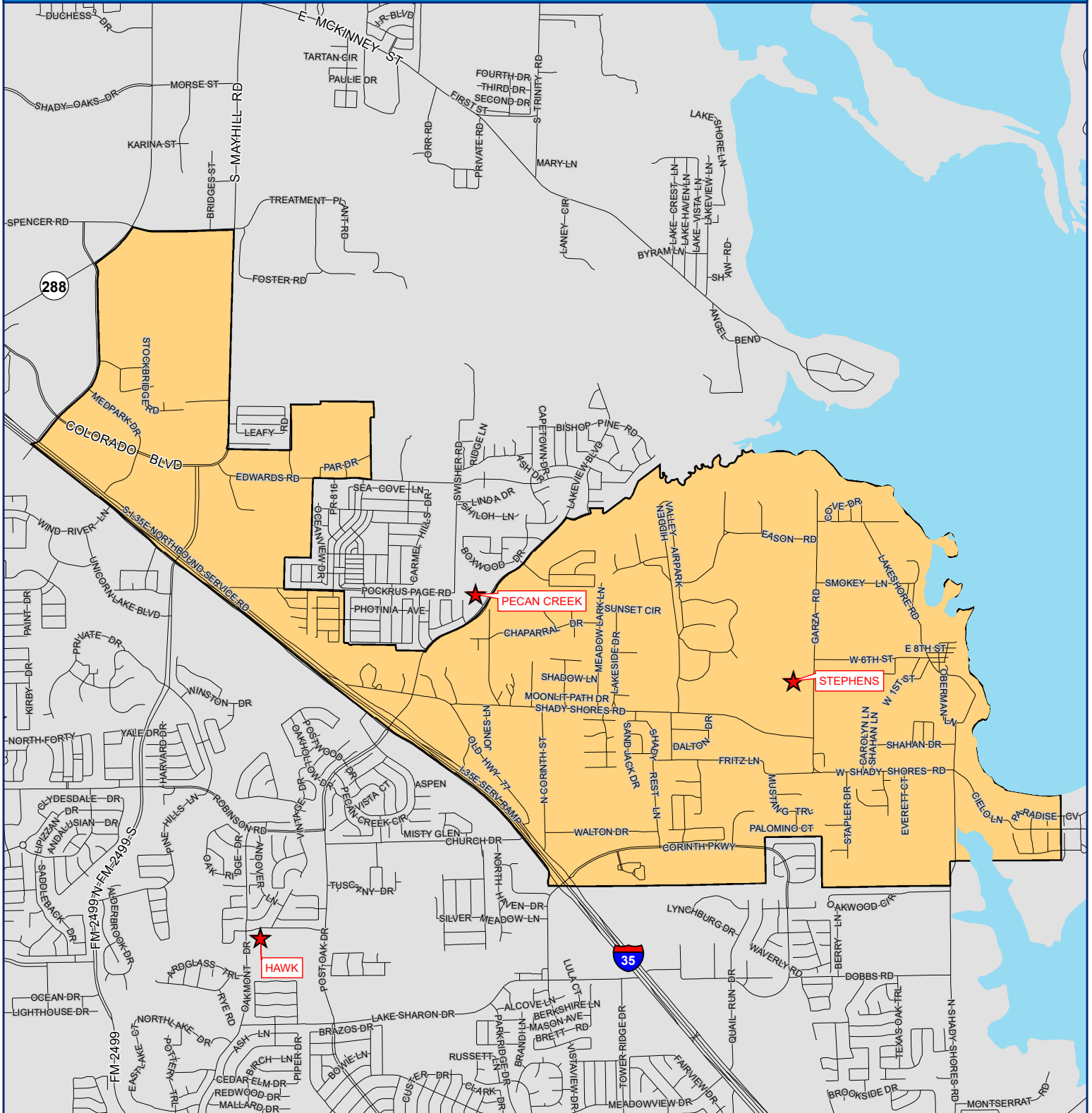
- ★ Elementary
- ★ Middle School
- ★ High School
- ★ Alternative
- Elementary Boundary



0 0.1 0.2 0.4 Miles


This product is for informational purposes and may not have been prepared for, or be suitable for legal, engineering, or surveying purposes. Users of this information should review or consult the primary data and information sources to ascertain the usability of the information.

STEPHENS ELEMENTARY



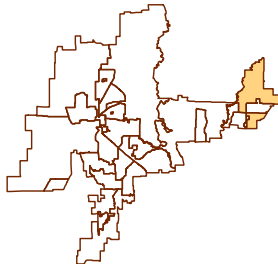
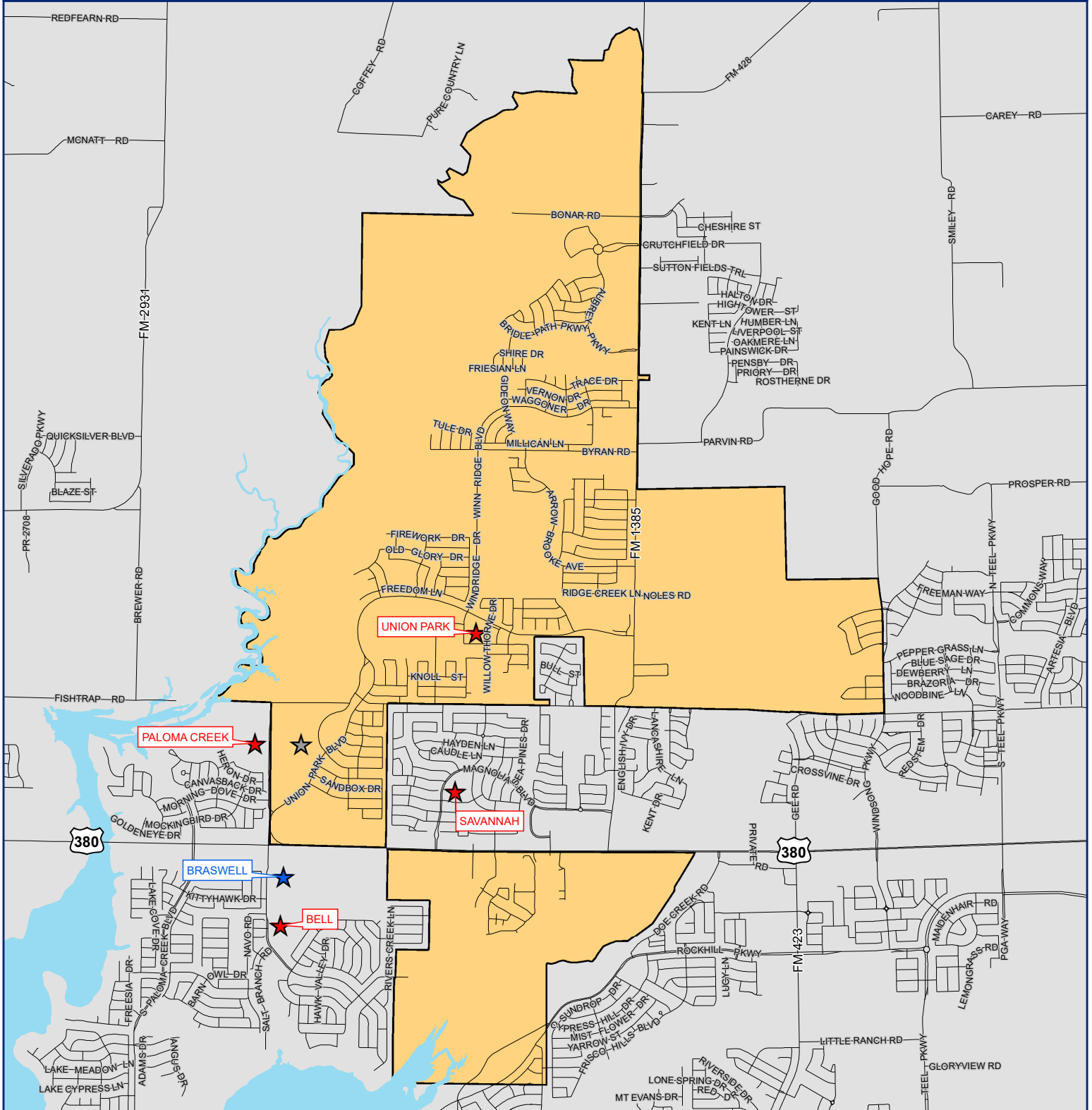
LEGEND

- ★ Elementary
- ★ Middle School
- ★ High School
- ★ Alternative
- Elementary Boundary



This product is for informational purposes and may not have been prepared for, or be suitable for legal, engineering, or surveying purposes. Users of this information should review or consult the primary data and information sources to ascertain the usability of the information.

UNION PARK ELEMENTARY



LEGEND

- ★ Elementary
- ★ Middle School
- ★ High School
- ★ Alternative
- Elementary Boundary

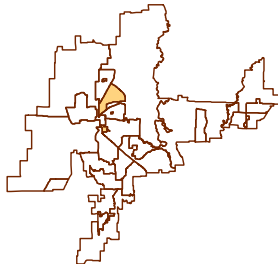
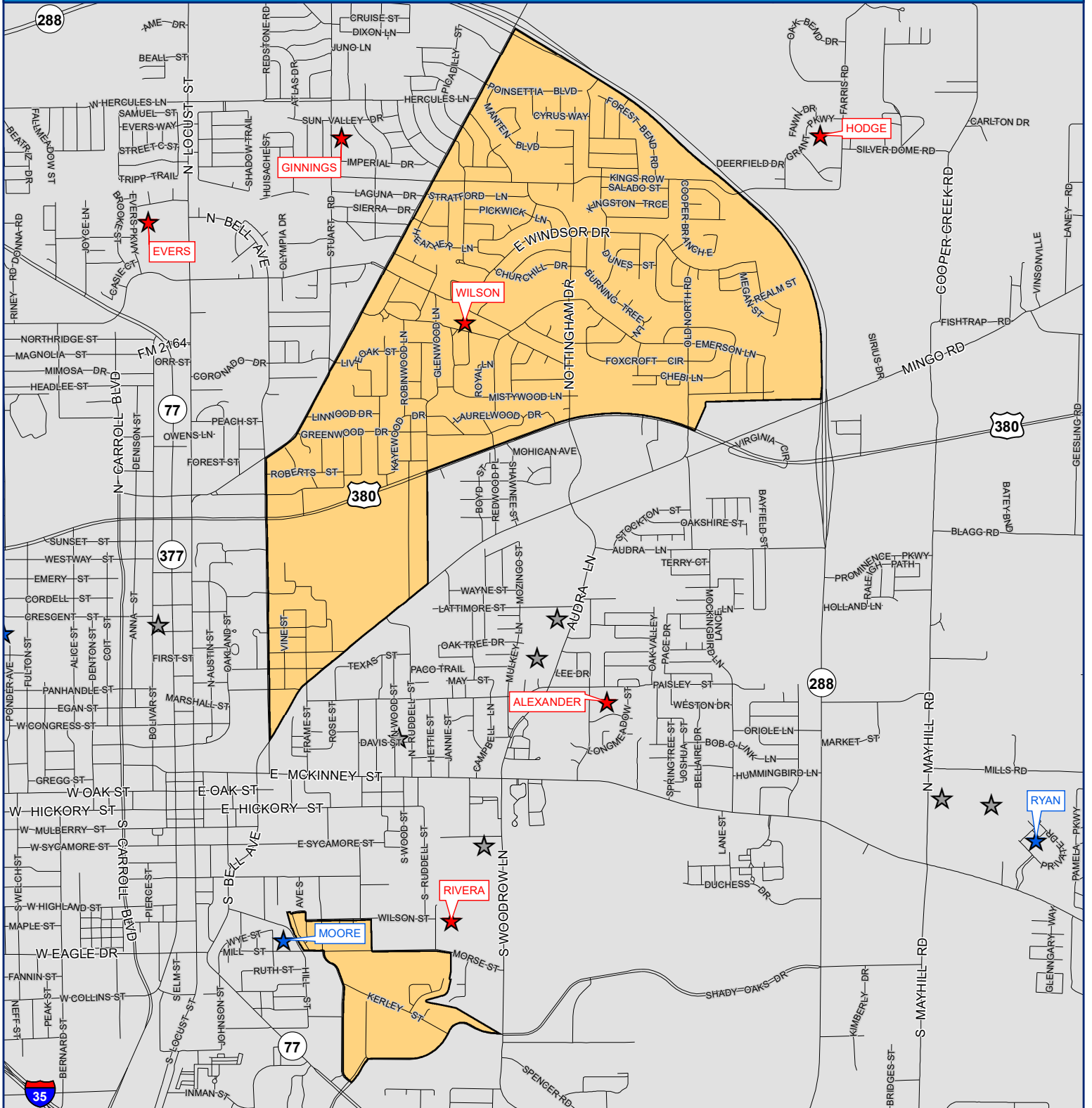
TD TEMPLETON
DEMOGRAPHICS
ZONDA | metrostudy



0 0.25 0.5 1 Miles


This product is for informational purposes and may not have been prepared for, or be suitable for legal, engineering, or surveying purposes. Users of this information should review or consult the primary data and information sources to ascertain the usability of the information.

WILSON ELEMENTARY



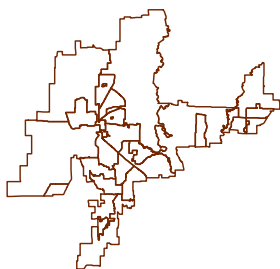
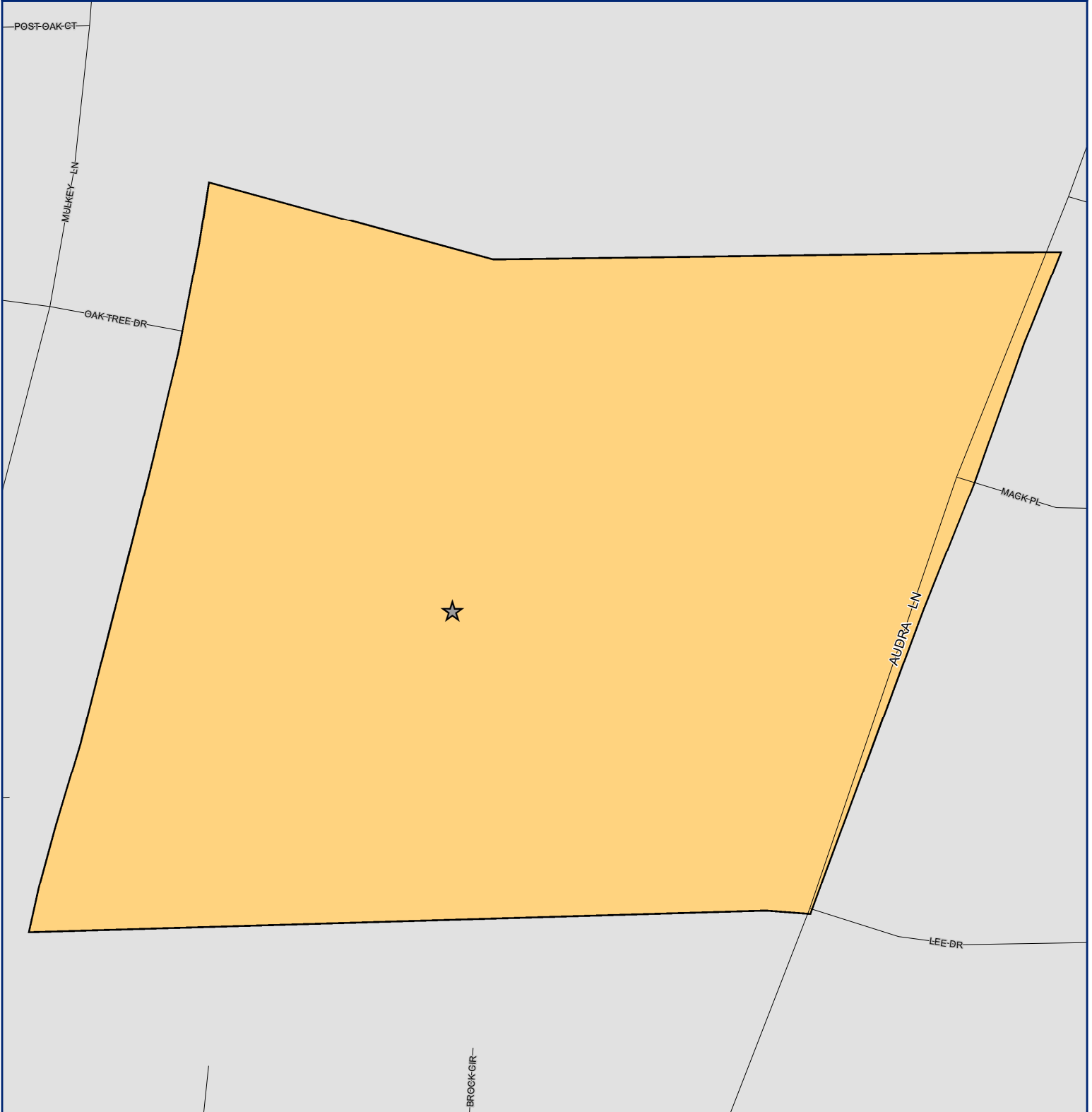
LEGEND

- ★ Elementary
- ★ Middle School
- ★ High School
- ★ Alternative
- Elementary Boundary



This product is for informational purposes and may not have been prepared for, or be suitable for legal, engineering, or surveying purposes. Users of this information should review or consult the primary data and information sources to ascertain the usability of the information.

WINDLE SCHOOL FOR YOUNG CHILDREN ELEMENTARY



LEGEND

- ★ Elementary
- ★ Middle School
- ★ High School
- ★ Alternative
- Elementary Boundary

Td TEMPLETON
DEMOGRAPHICS
ZONDA | metrostudy



0 0.00750.015 0.03
Miles

This product is for informational purposes and may not have been prepared for, or be suitable for legal, engineering, or surveying purposes. Users of this information should review or consult the primary data and information sources to ascertain the usability of the information.