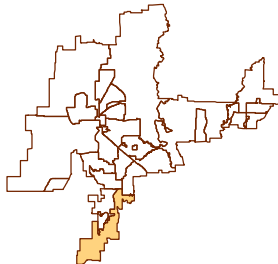
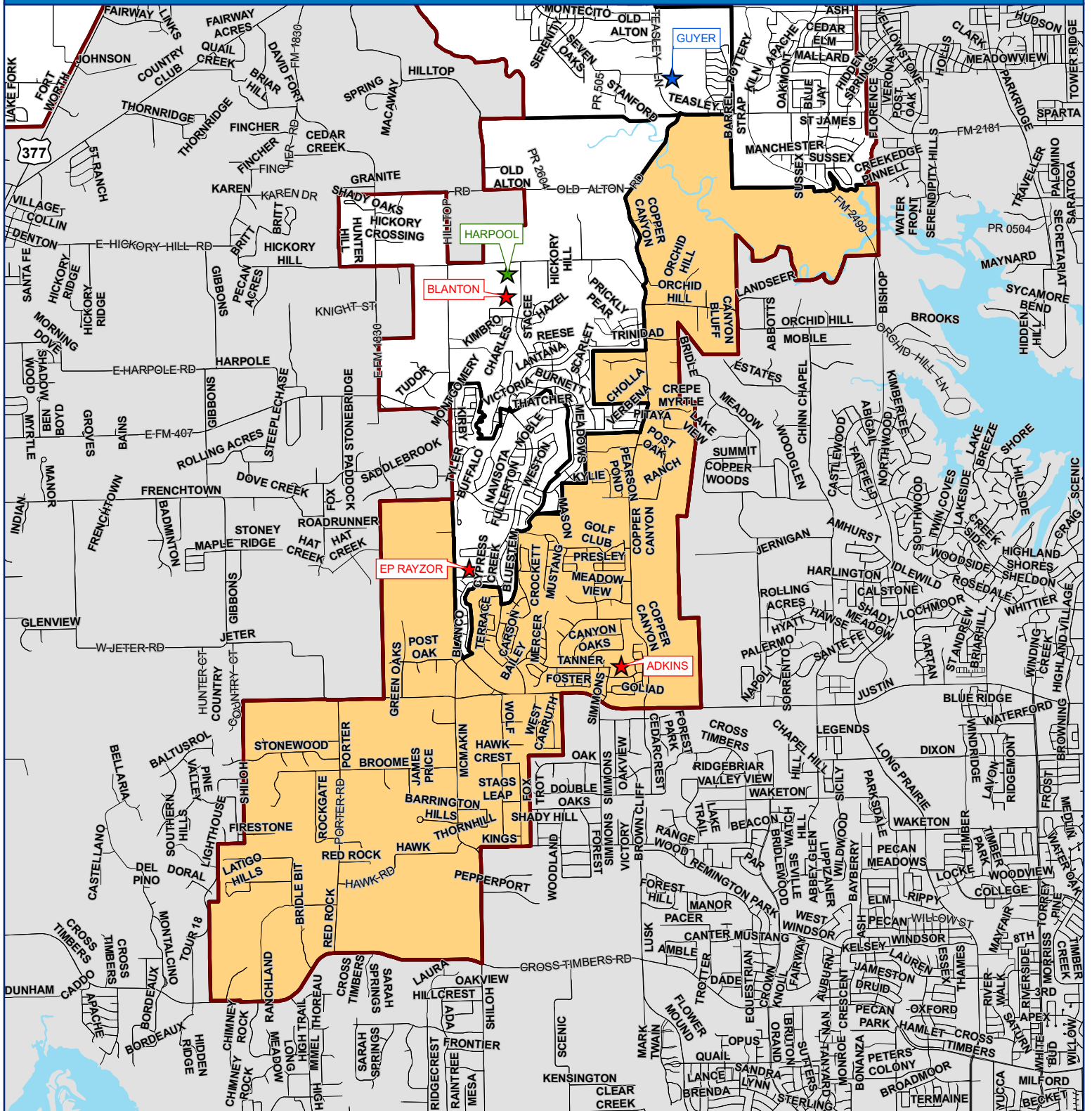


ADKINS ELEMENTARY




LEGEND

- Elementary Boundary
- ISD Boundary
- ★ Elementary
- ★ Middle School
- ★ High School

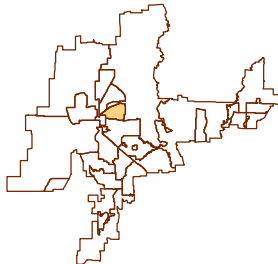
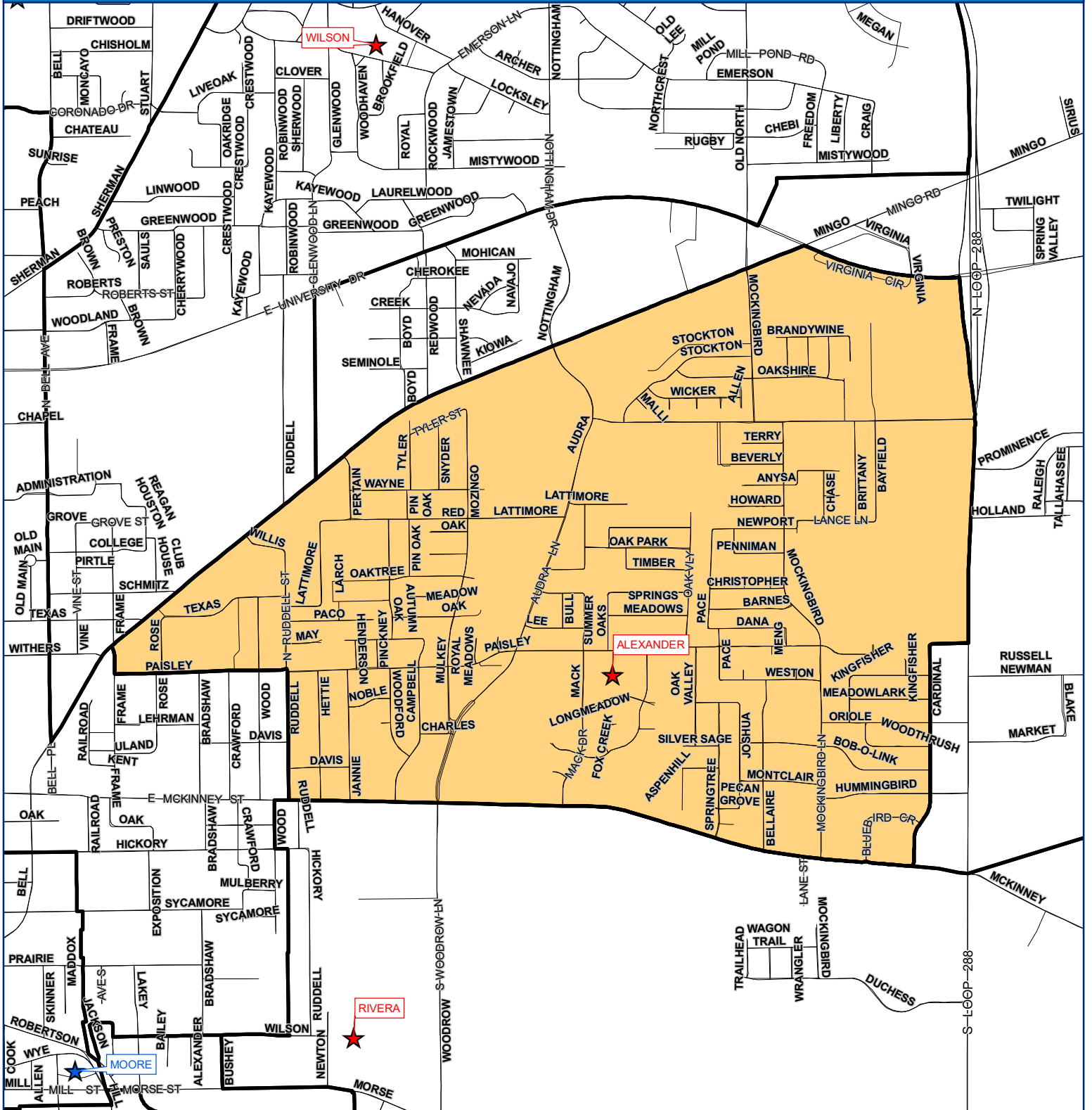


0 0.325 0.65 1.3 Miles



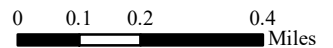
This product is for informational purposes and may not have been prepared for, or be suitable for, legal, engineering, or surveying purposes. Users of this information should review or consult the primary data and information sources to ascertain the usability of the information.

ALEXANDER ELEMENTARY



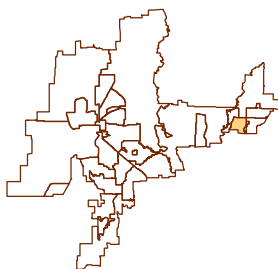
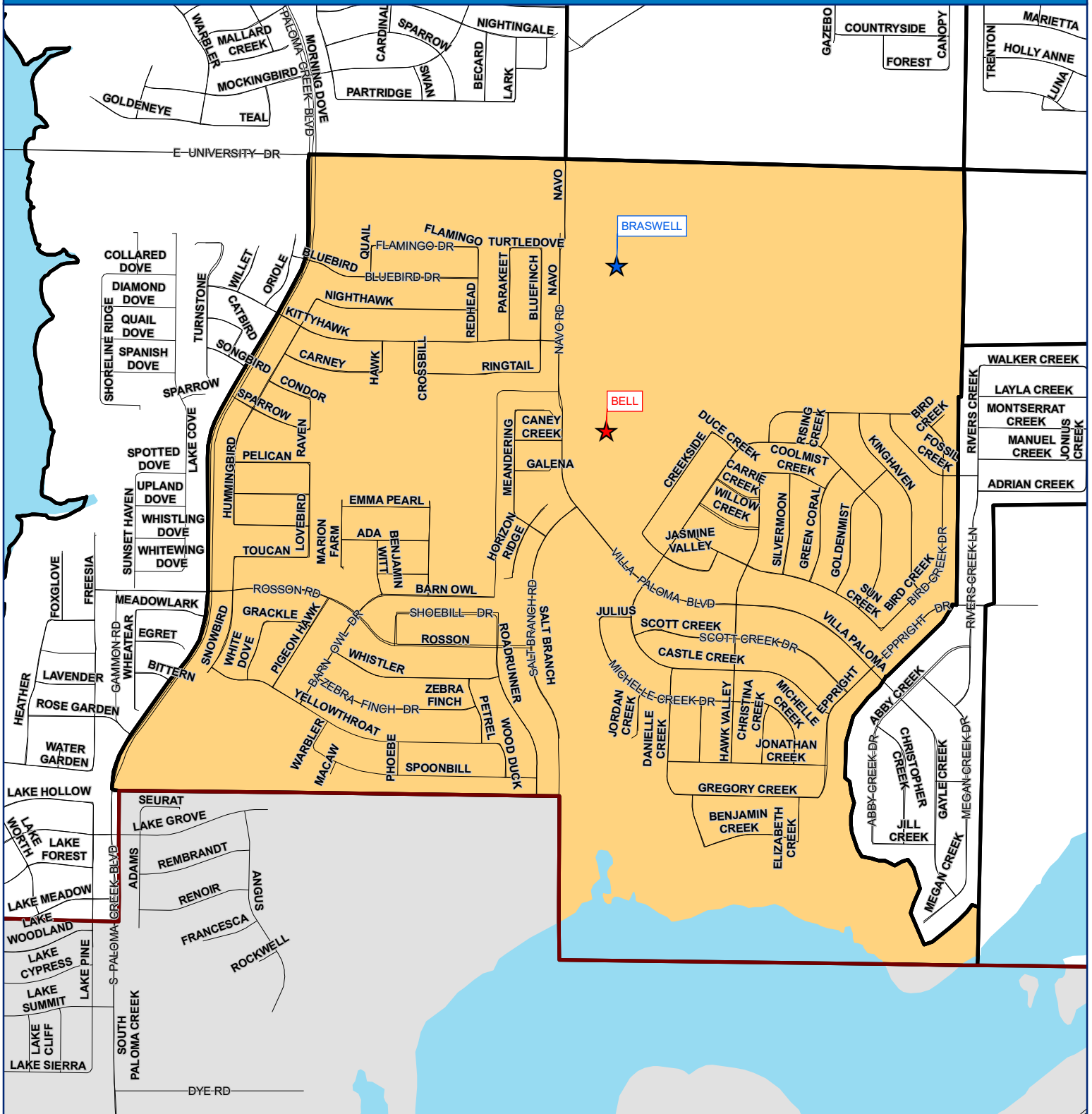
LEGEND

- Elementary Boundary
- ISD Boundary
- ★ Elementary
- ★ Middle School
- ★ High School




This product is for informational purposes and may not have been prepared for, or be suitable for, legal, engineering, or surveying purposes. Users of this information should review or consult the primary data and information sources to ascertain the usability of the information.

BELL ELEMENTARY



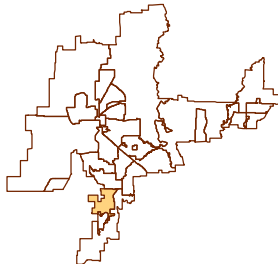
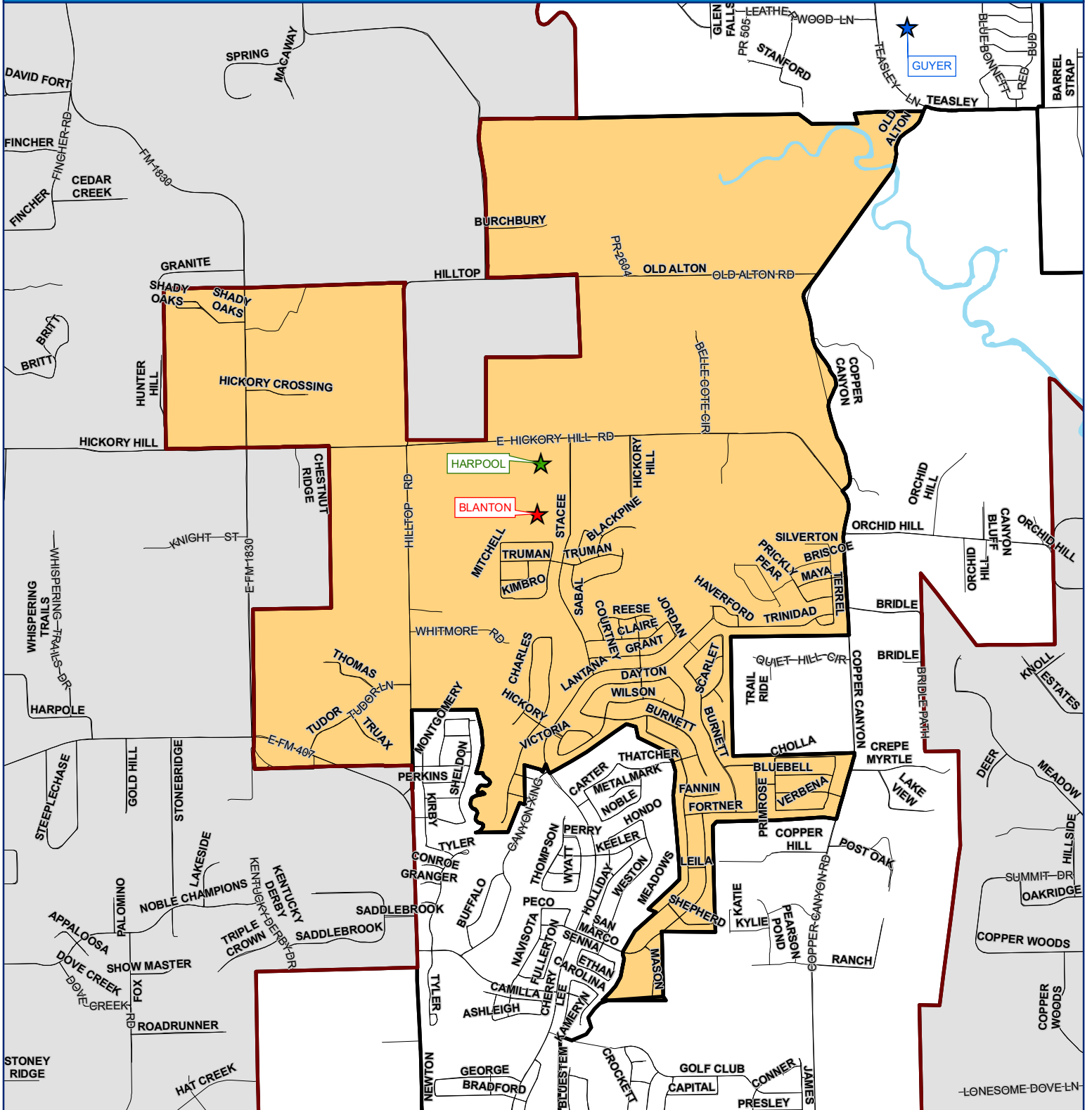
LEGEND

- Elementary Boundary
- ISD Boundary
- ★ Elementary
- ★ Middle School
- ★ High School




This product is for informational purposes and may not have been prepared for, or be suitable for, legal, engineering, or surveying purposes. Users of this information should review or consult the primary data and information sources to ascertain the usability of the information.

BLANTON ELEMENTARY



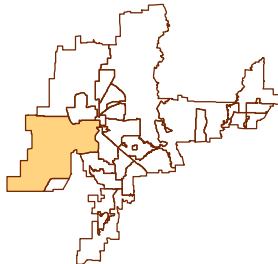
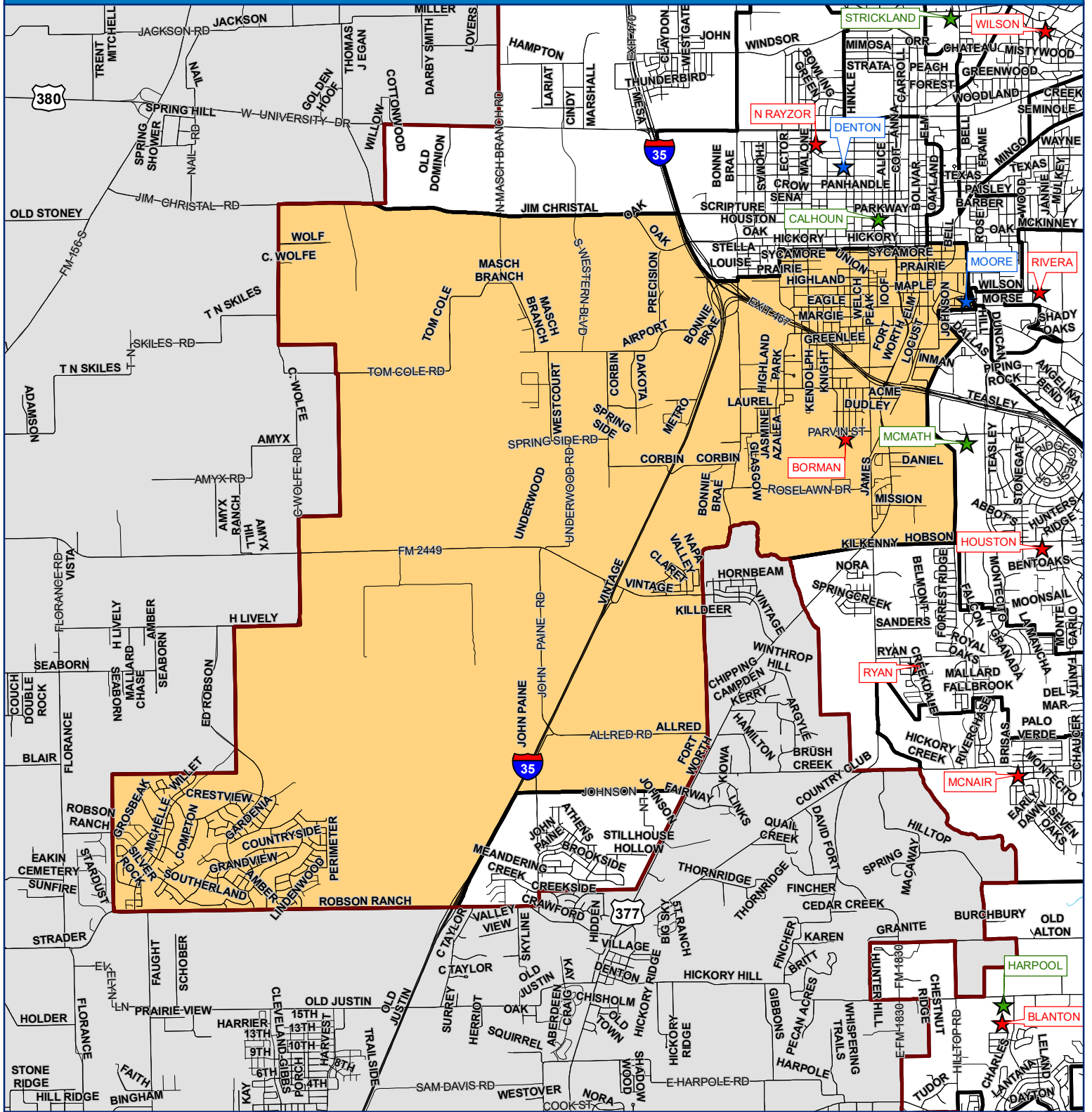
LEGEND

- Elementary Boundary
- ISD Boundary
- ★ Elementary
- ★ Middle School
- ★ High School




This product is for informational purposes and may not have been prepared for, or be suitable for legal, engineering, or surveying purposes. Users of this information should review or consult the primary data and information sources to ascertain the usability of the information.

BORMAN ELEMENTARY



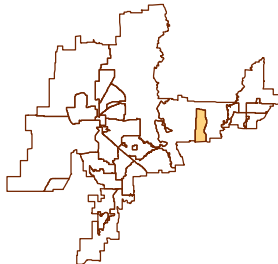
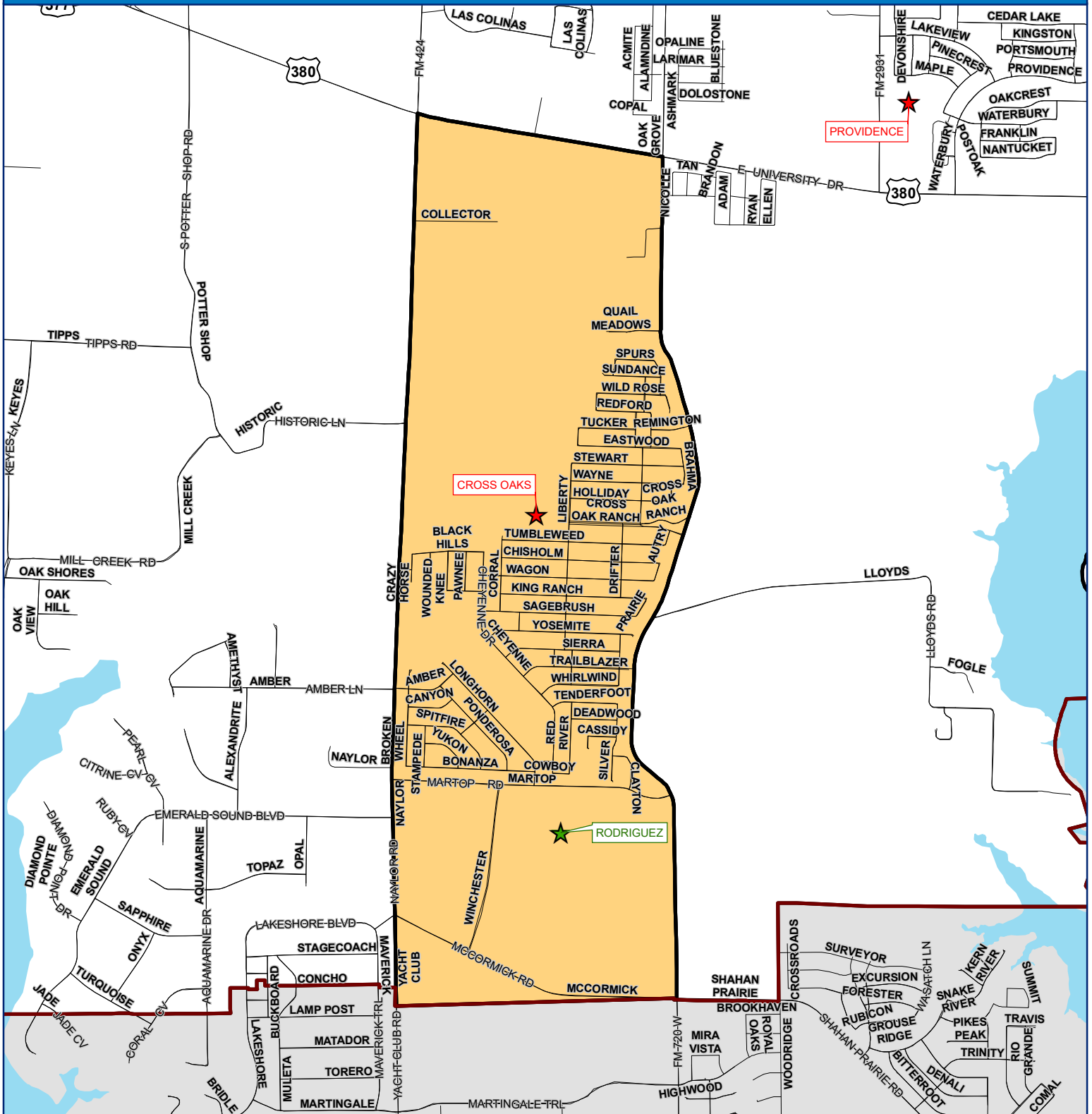
LEGEND

- Elementary Boundary
- ISD Boundary
- ★ Elementary
- ★ Middle School
- ★ High School



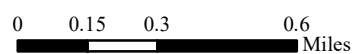
This product is for informational purposes and may not have been prepared for, or be suitable for legal, engineering, or surveying purposes. Users of this information should review or consult the primary data and information sources to ascertain the usability of the information.

CROSS OAKS ELEMENTARY



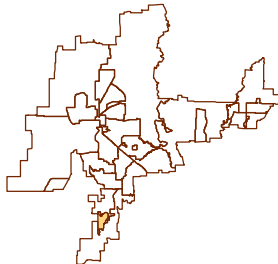
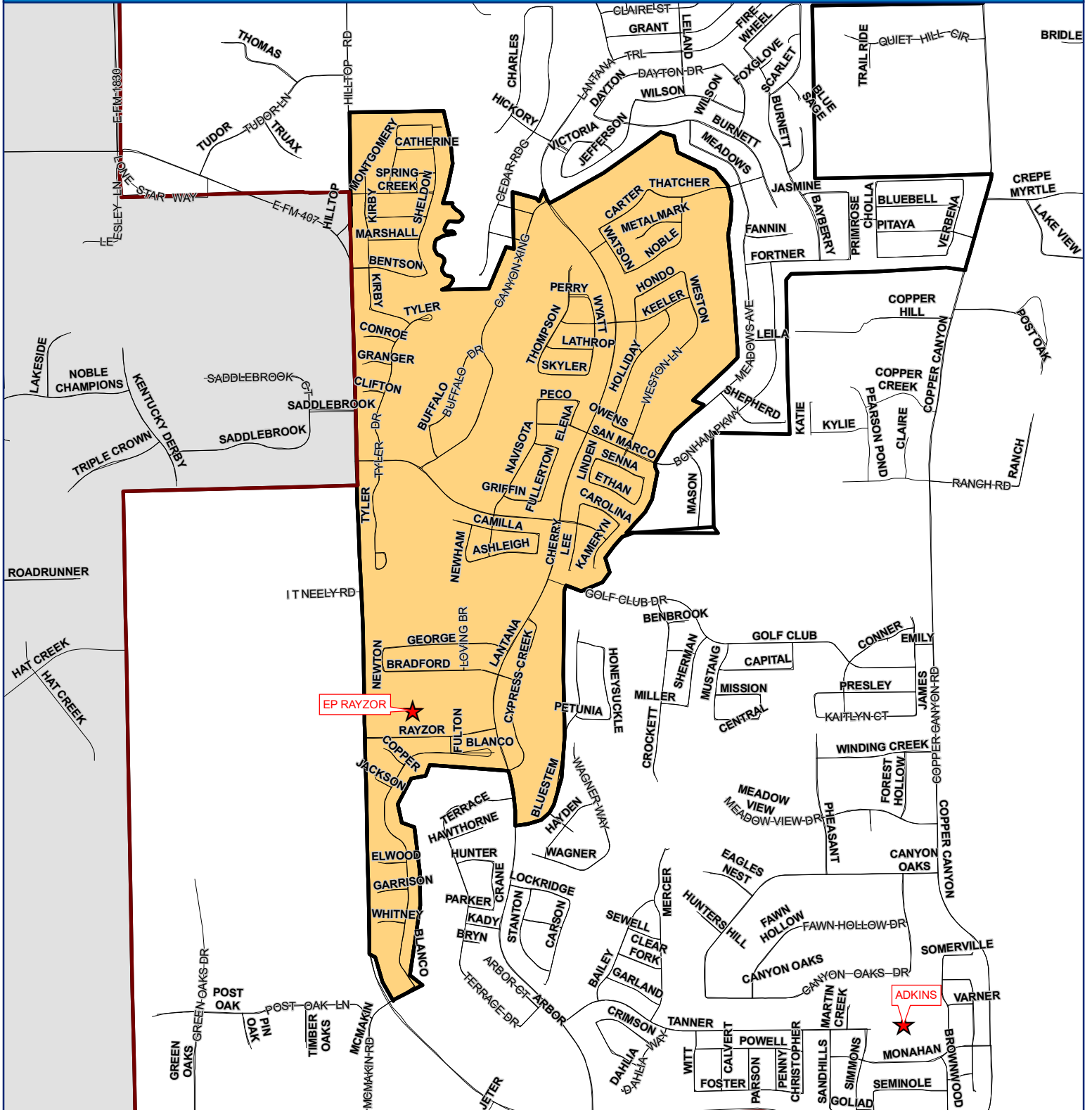
LEGEND

- Elementary Boundary
- ISD Boundary
- ★ Elementary
- ★ Middle School
- ★ High School



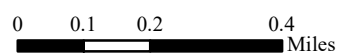
This product is for informational purposes and may not have been prepared for, or be suitable for, legal, engineering, or surveying purposes. Users of this information should review or consult the primary data and information sources to ascertain the usability of the information.

EP RAYZOR ELEMENTARY



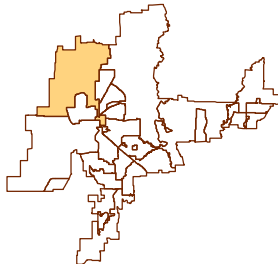
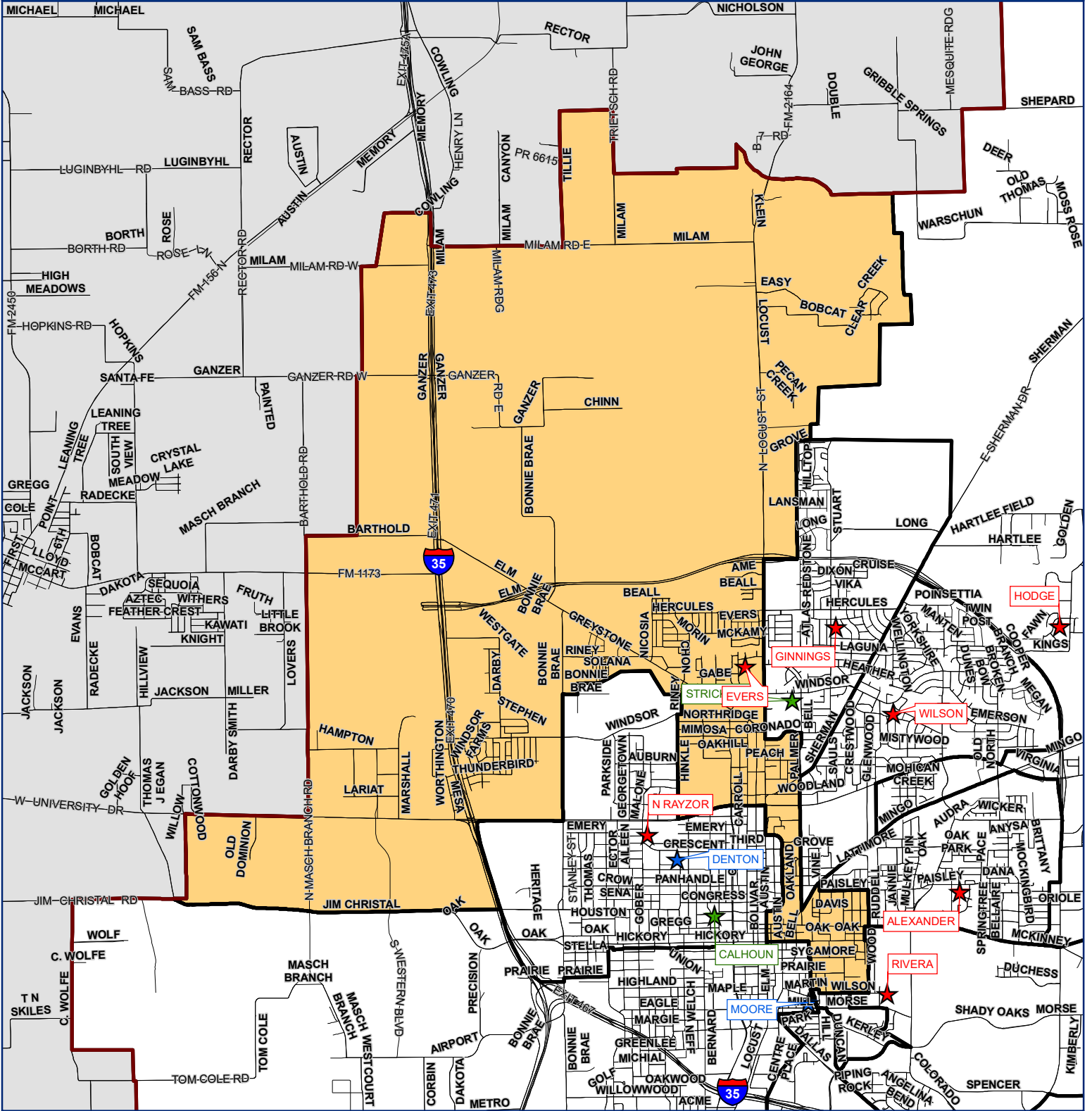
LEGEND

- Elementary Boundary
- ISD Boundary
- ★ Elementary
- ★ Middle School
- ★ High School



This product is for informational purposes and may not have been prepared for, or be suitable for legal, engineering, or surveying purposes. Users of this information should review or consult the primary data and information sources to ascertain the usability of the information.

EVERS ELEMENTARY



LEGEND

- Elementary Boundary
- ISD Boundary
- ★ Elementary
- ★ Middle School
- ★ High School

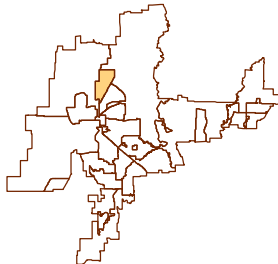
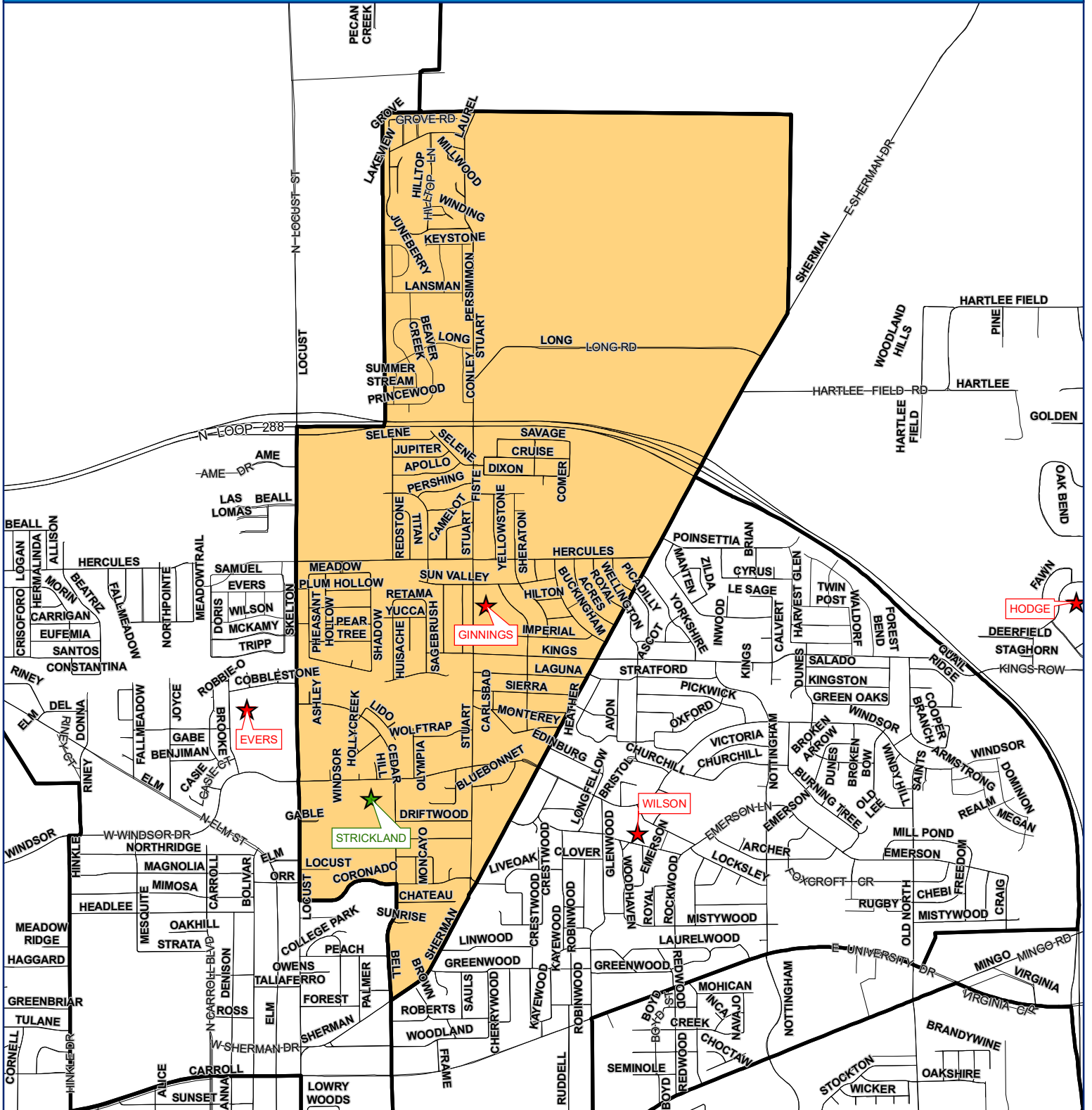


TEMPLETON
DEMOGRAPHICS
historical | industry




This product is for informational purposes and may not have been prepared for, or be suitable for, legal, engineering, or surveying purposes. Users of this information should review or consult the primary data and information sources to ascertain the usability of the information.

GINNINGS ELEMENTARY



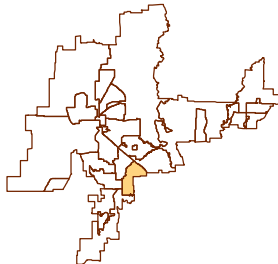
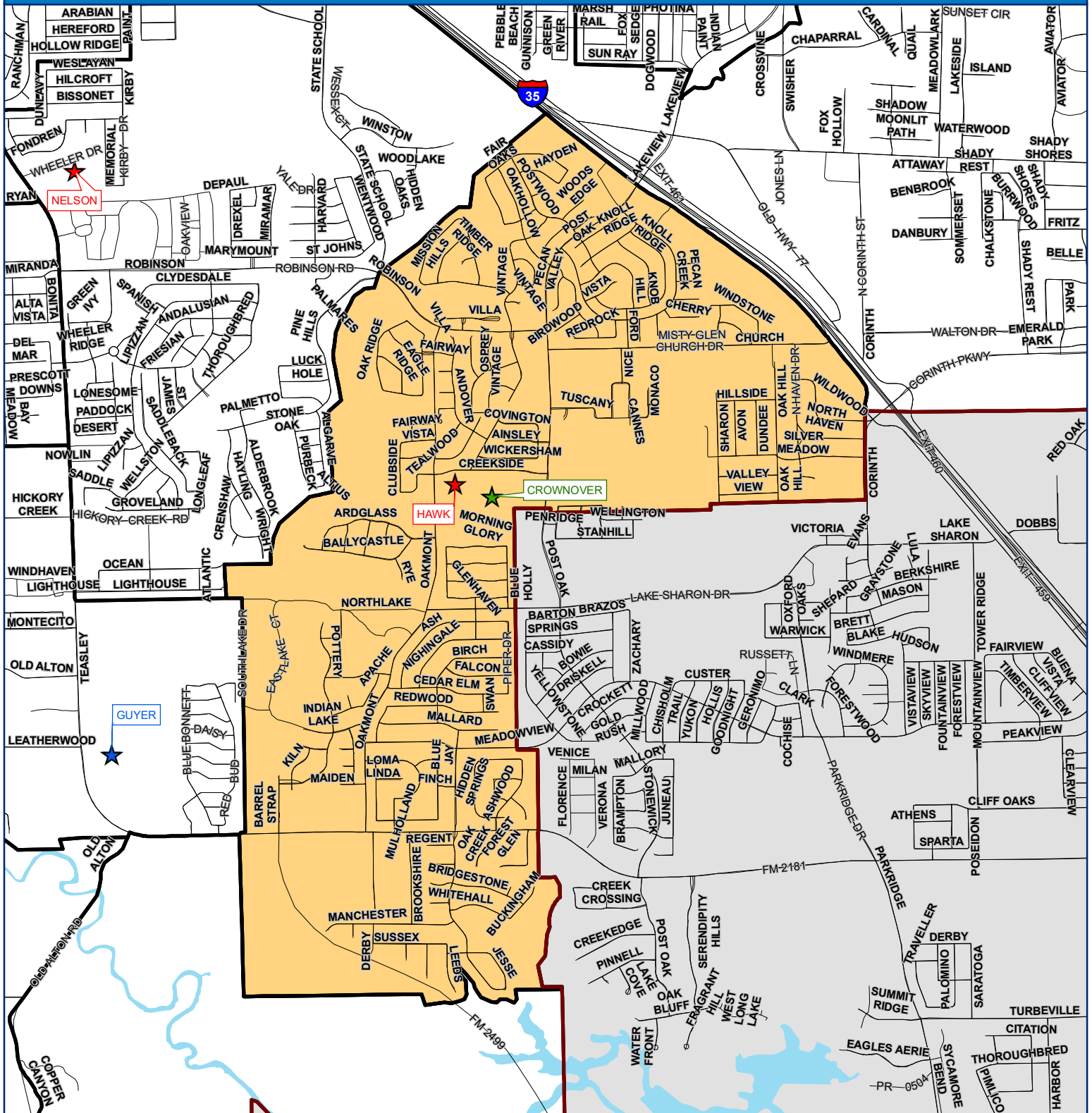
LEGEND

- Elementary Boundary
- ISD Boundary
- ★ Elementary
- ★ Middle School
- ★ High School



This product is for informational purposes and may not have been prepared for, or be suitable for, legal, engineering, or surveying purposes. Users of this information should review or consult the primary data and information sources to ascertain the usability of the information.

HAWK ELEMENTARY



LEGEND

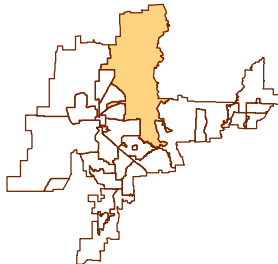
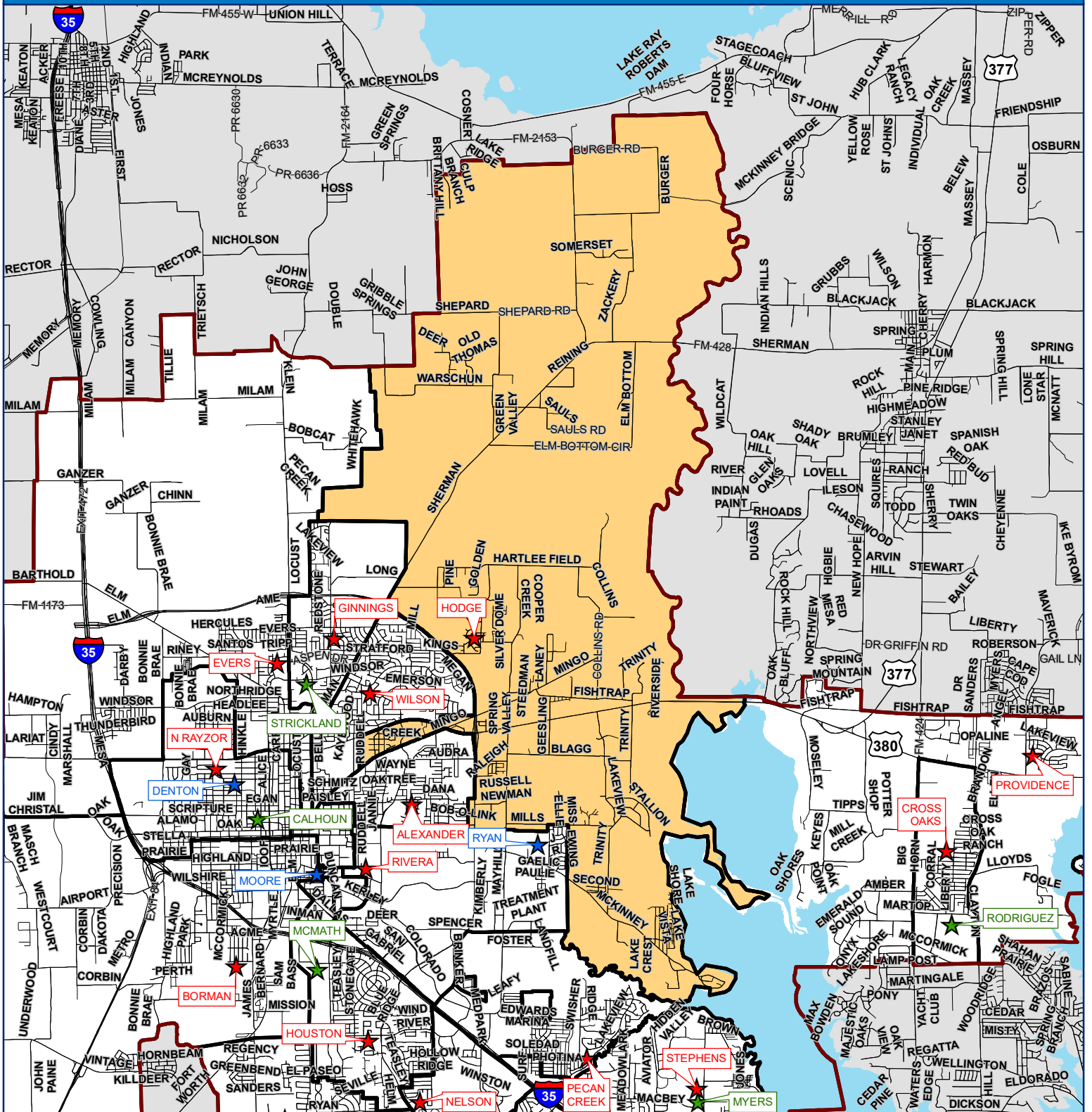
- Elementary Boundary
- ISD Boundary
- ★ Elementary
- ★ Middle School
- ★ High School



0 0.15 0.3 0.6 Miles

This product is for informational purposes and may not have been prepared for, or be suitable for, legal, engineering, or surveying purposes. Users of this information should review or consult the primary data and information sources to ascertain the usability of the information.


HODGE ELEMENTARY



LEGEND

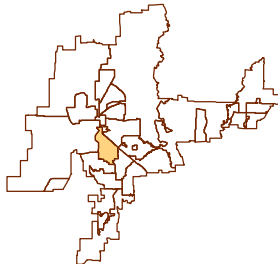
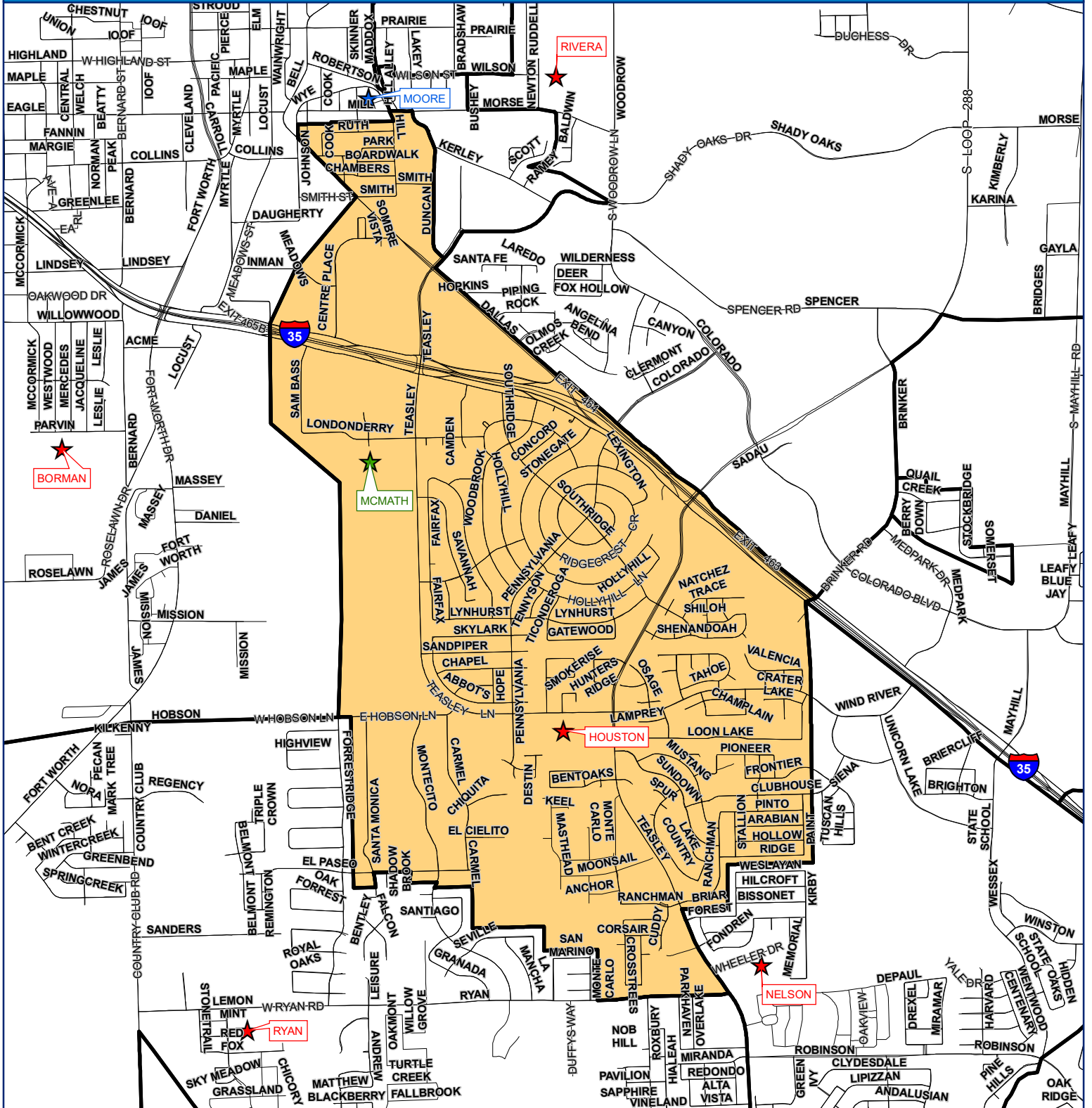
- Elementary Boundary
- ISD Boundary
- ★ Elementary
- ★ Middle School
- ★ High School


 TEMPLETON
 DEMOGRAPHICS
harriscountytexas.gov




This product is for informational purposes and may not have been prepared for, or be suitable for, legal, engineering, or surveying purposes. Users of this information should review or consult the primary data and information sources to ascertain the usability of the information.

HOUSTON ELEMENTARY



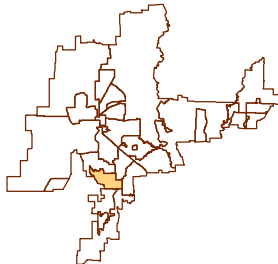
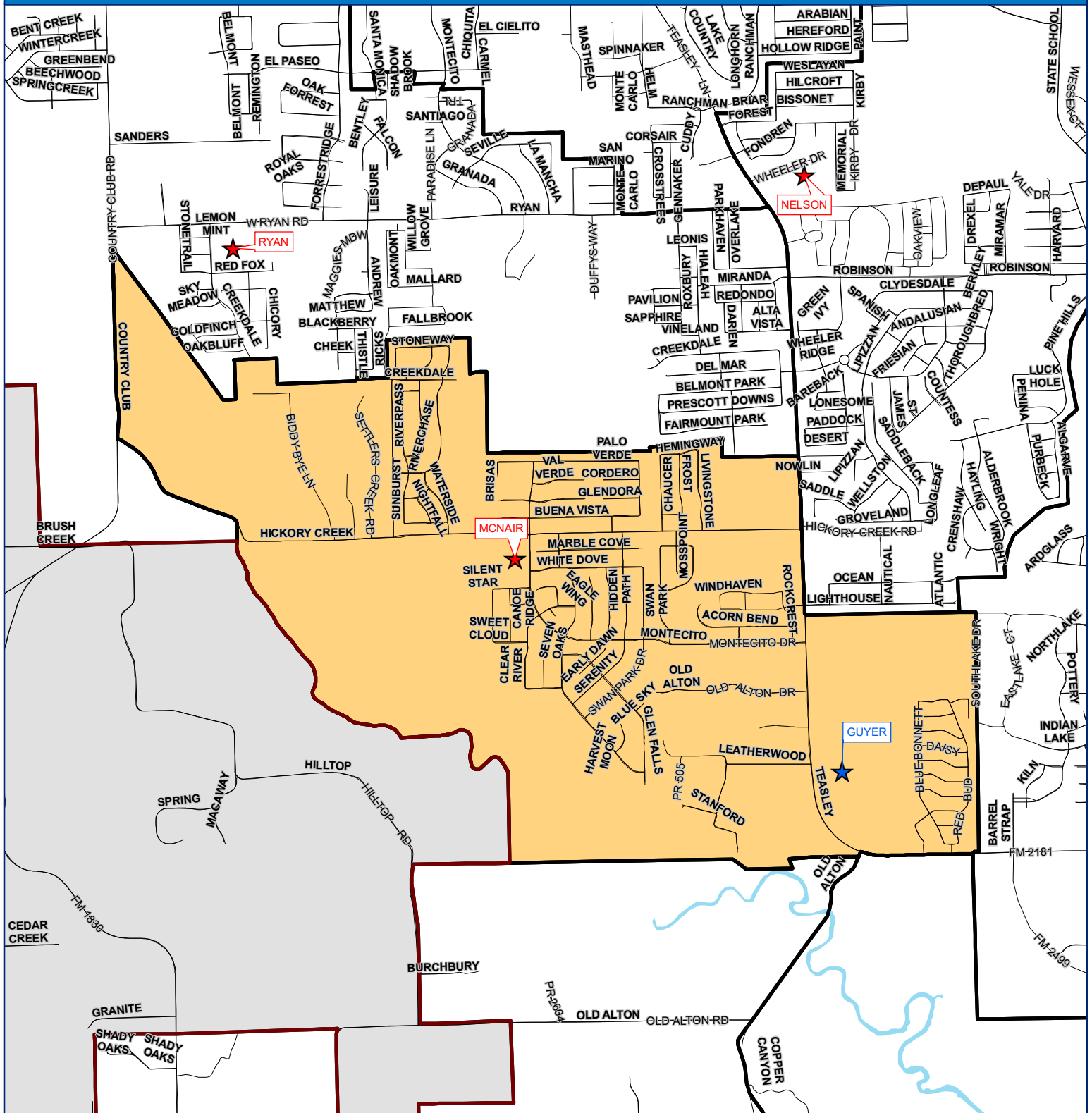
LEGEND

- Elementary Boundary
- ISD Boundary
- ★ Elementary
- ★ Middle School
- ★ High School



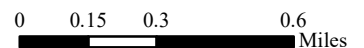
This product is for informational purposes and may not have been prepared for, or be suitable for, legal, engineering, or surveying purposes. Users of this information should review or consult the primary data and information sources to ascertain the usability of the information.

MCNAIR ELEMENTARY



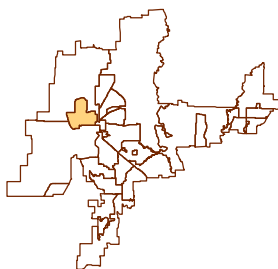
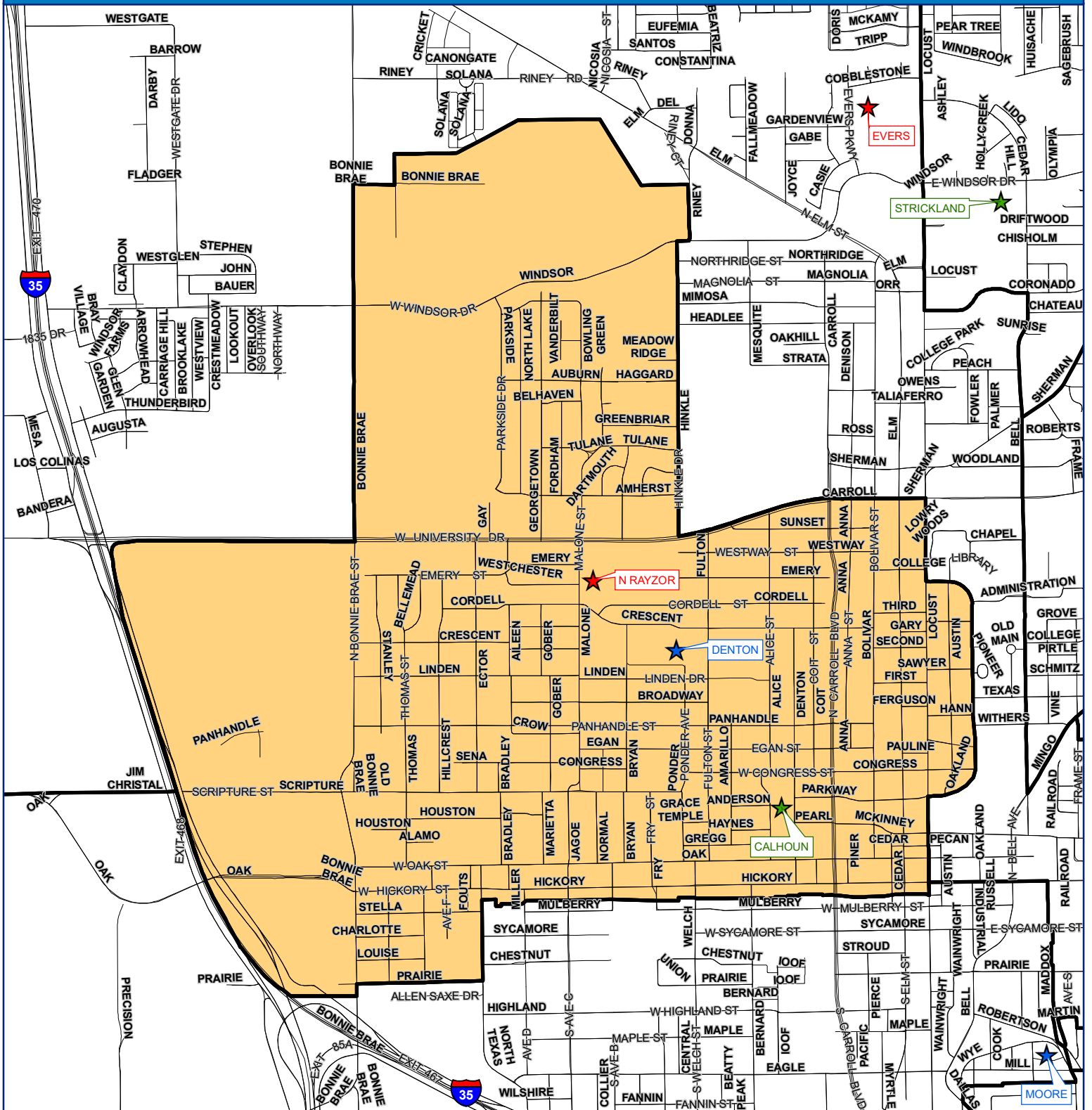
LEGEND

- Elementary Boundary
- ISD Boundary
- ★ Elementary
- ★ Middle School
- ★ High School




This product is for informational purposes and may not have been prepared for, or be suitable for, legal, engineering, or surveying purposes. Users of this information should review or consult the primary data and information sources to ascertain the usability of the information.

N RAYZOR ELEMENTARY



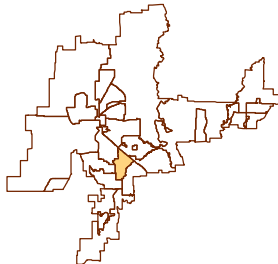
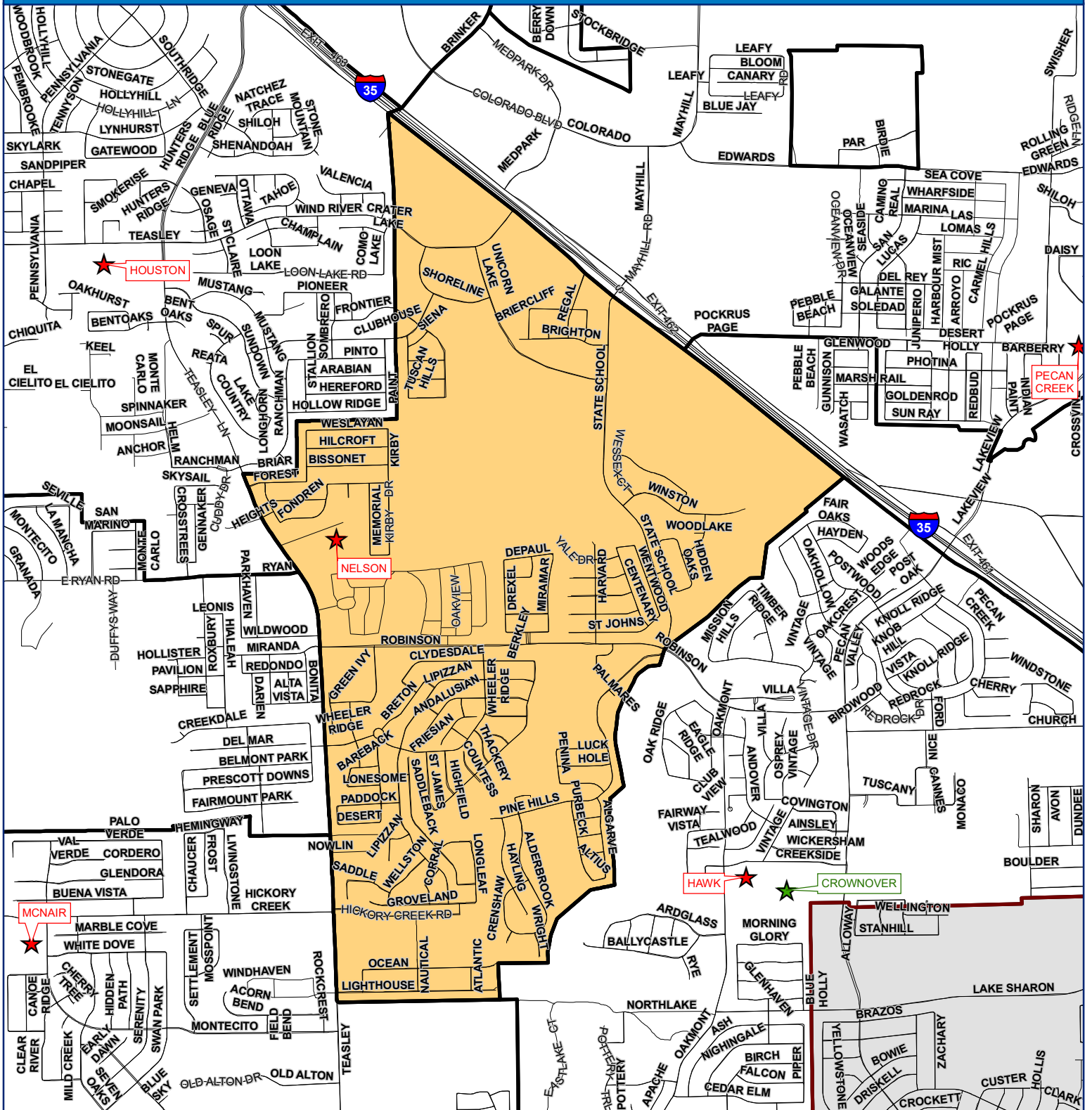
LEGEND

- Elementary Boundary
- ISD Boundary
- ★ Elementary
- ★ Middle School
- ★ High School



This product is for informational purposes and may not have been prepared for, or be suitable for legal, engineering, or surveying purposes. Users of this information should review or consult the primary data and information sources to ascertain the usability of the information.

NELSON ELEMENTARY



LEGEND

- Elementary Boundary
- ISD Boundary
- ★ Elementary
- ★ Middle School
- ★ High School

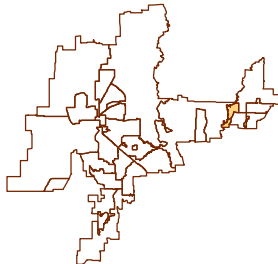
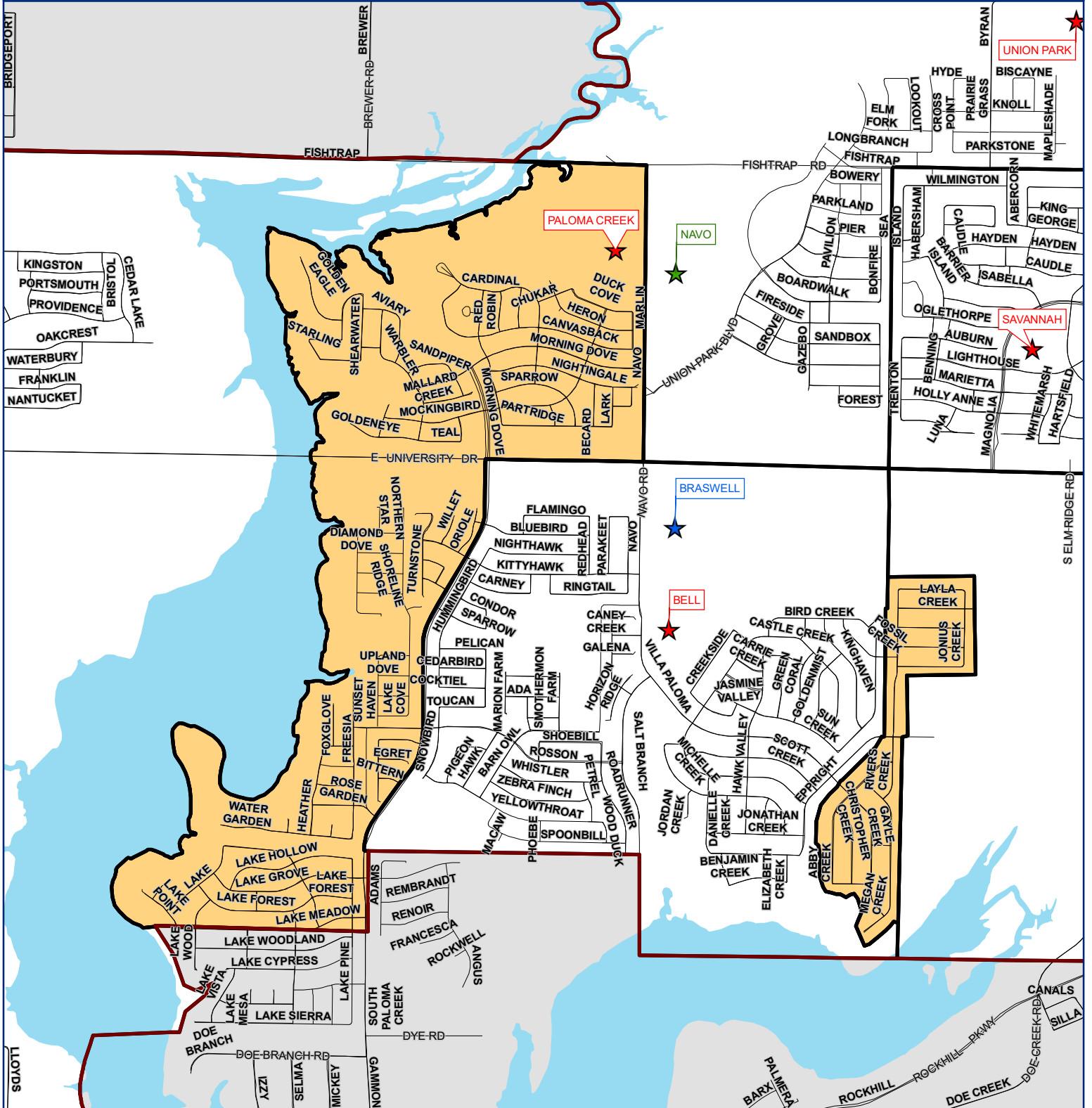


TEMPLETON
DEMOGRAPHICS

0 0.125 0.25 0.5
Miles


This product is for informational purposes and may not have been prepared for, or be suitable for, legal, engineering, or surveying purposes. Users of this information should review or consult the primary data and information sources to ascertain the usability of the information.

PALOMA CREEK ELEMENTARY



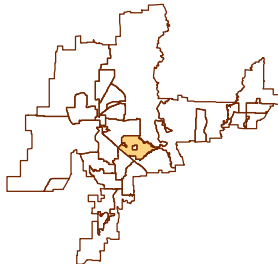
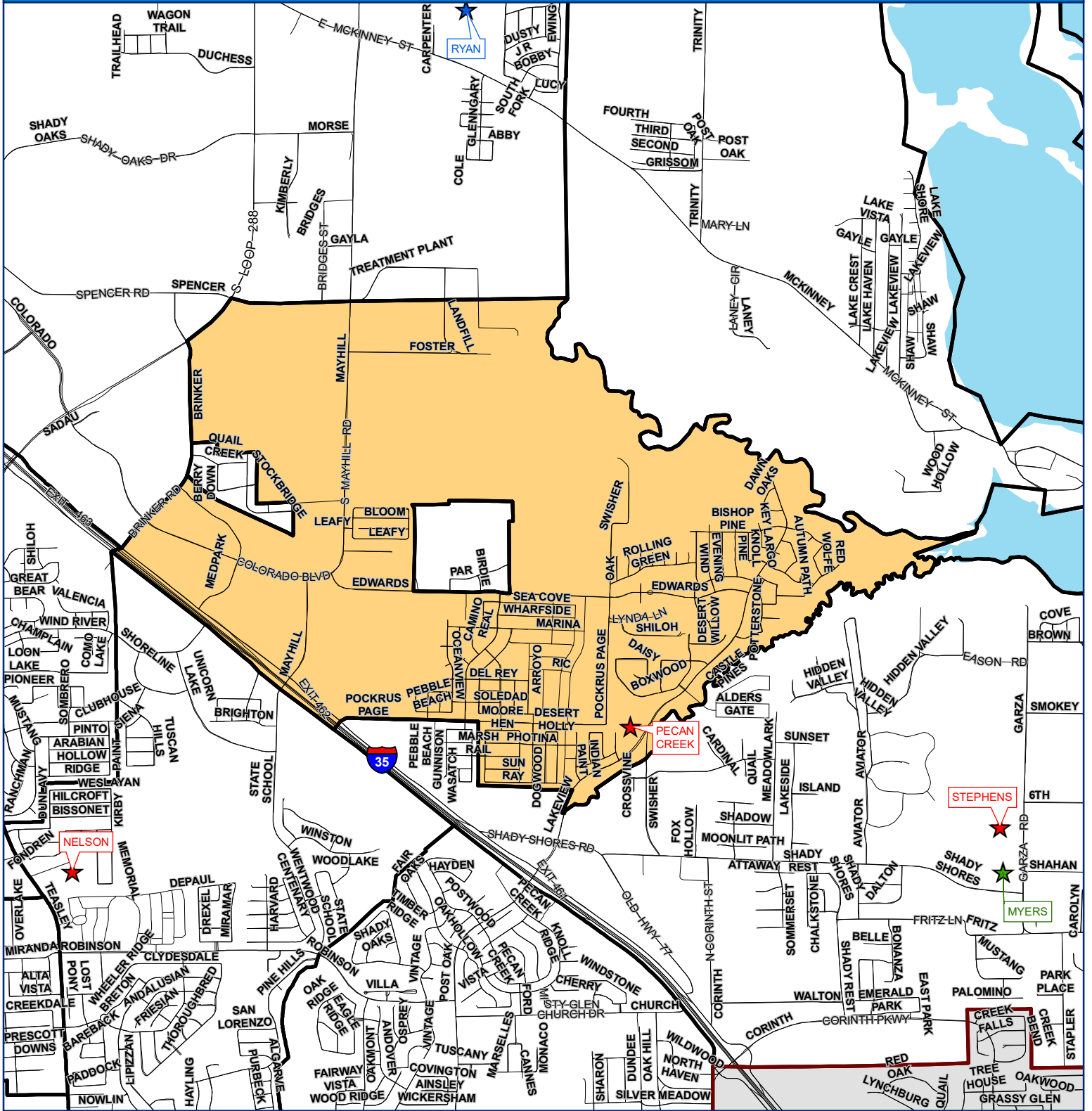
LEGEND

- Elementary Boundary
- ISD Boundary
- ★ Elementary
- ★ Middle School
- ★ High School



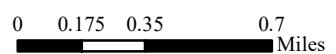
This product is for informational purposes and may not have been prepared for, or be suitable for, legal, engineering, or surveying purposes. Users of this information should review or consult the primary data and information sources to ascertain the usability of the information.

PECAN CREEK ELEMENTARY



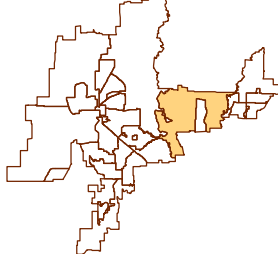
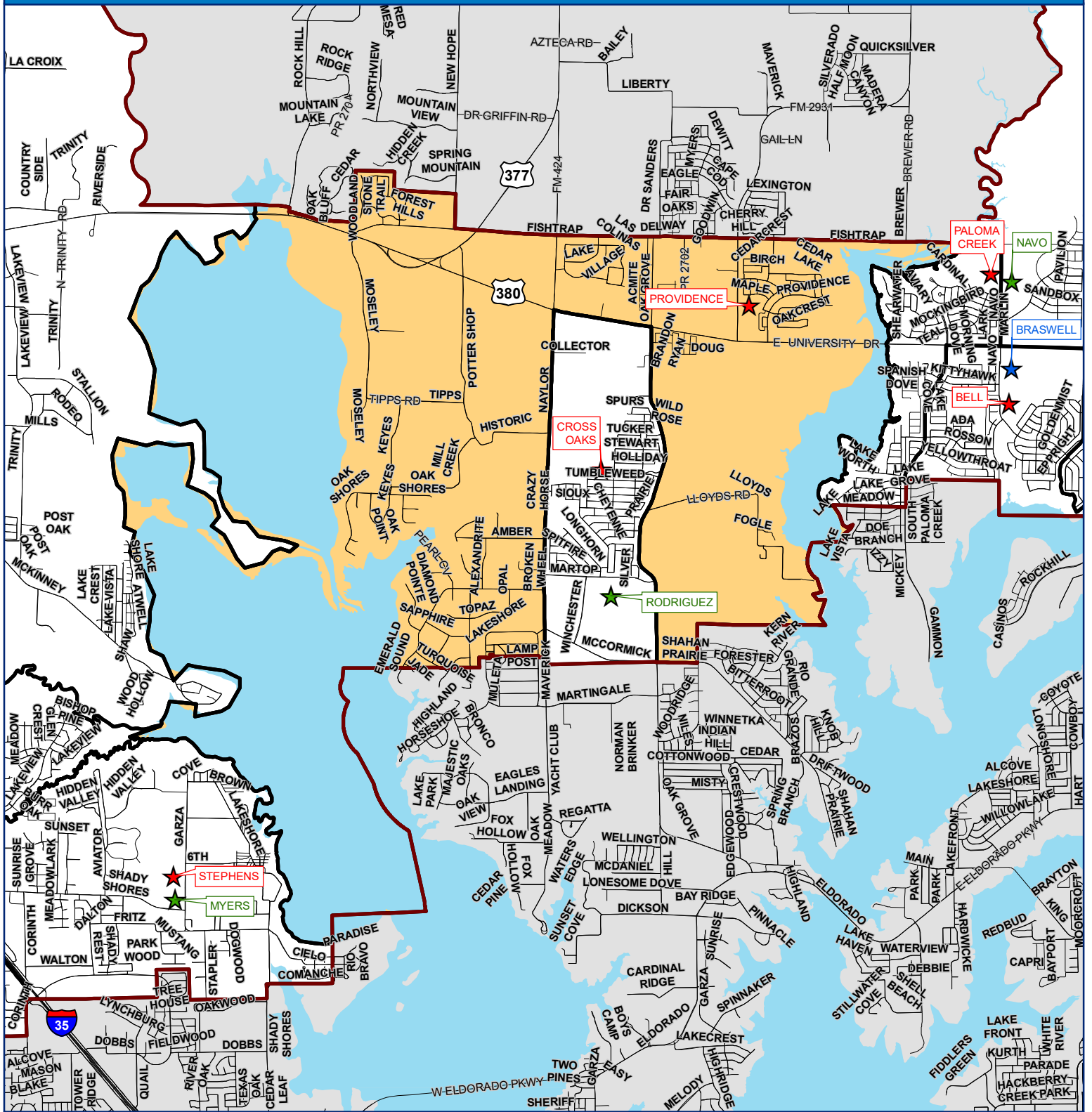
LEGEND

- Elementary Boundary
- ISD Boundary
- ★ Elementary
- ★ Middle School
- ★ High School



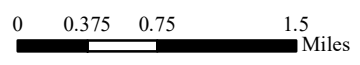
This product is for informational purposes and may not have been prepared for, or be suitable for legal, engineering, or surveying purposes. Users of this information should review or consult the primary data and information sources to ascertain the usability of the information.

PROVIDENCE ELEMENTARY



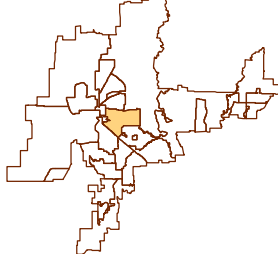
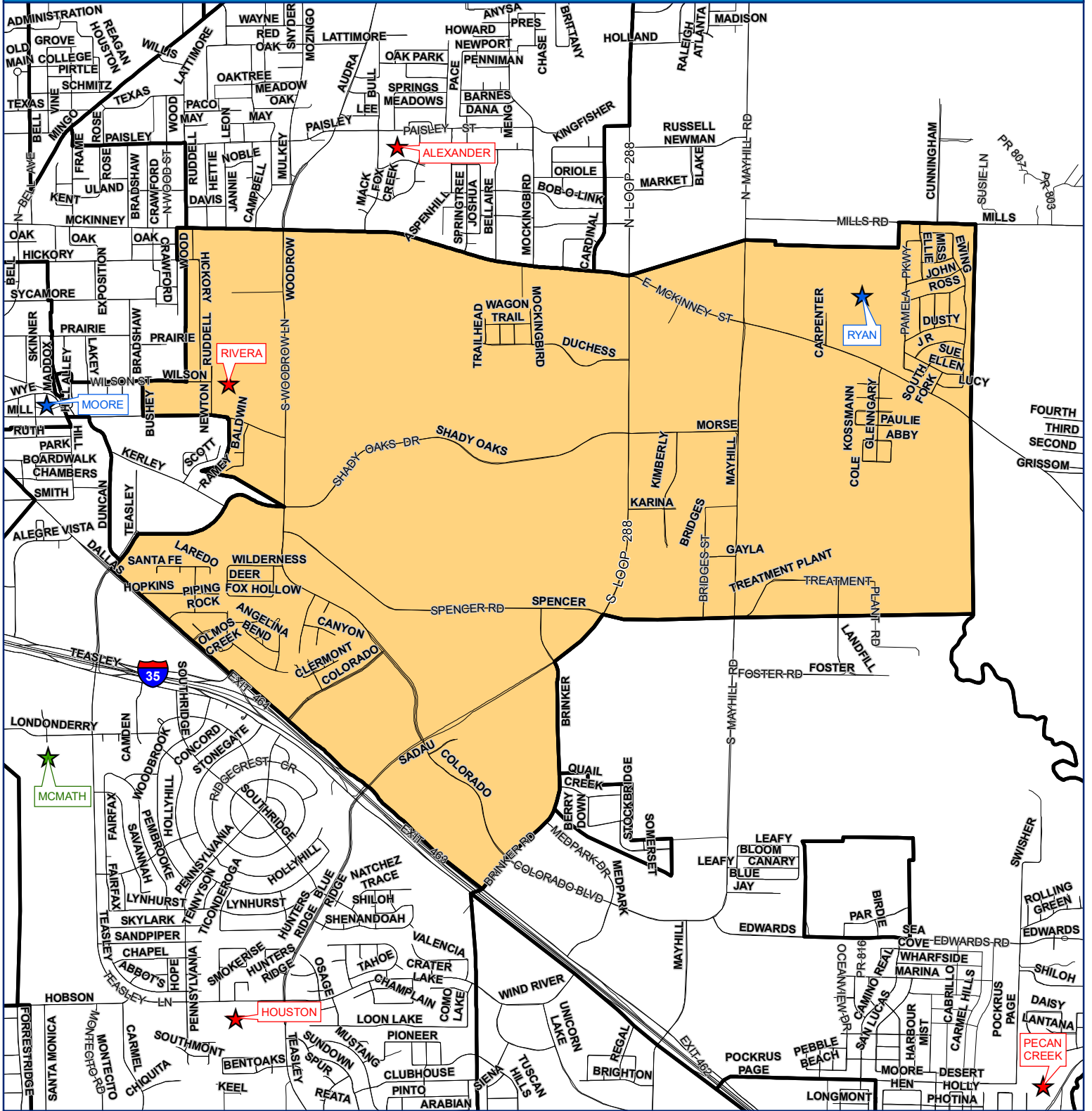
LEGEND

- Elementary Boundary
- ISD Boundary
- ★ Elementary
- ★ Middle School
- ★ High School



This product is for informational purposes and may not have been prepared for, or be suitable for, legal, engineering, or surveying purposes. Users of this information should review or consult the primary data and information sources to ascertain the usability of the information.

RIVERA ELEMENTARY



LEGEND

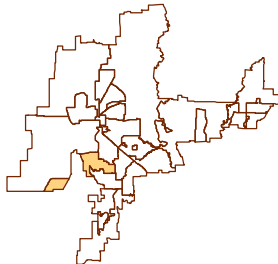
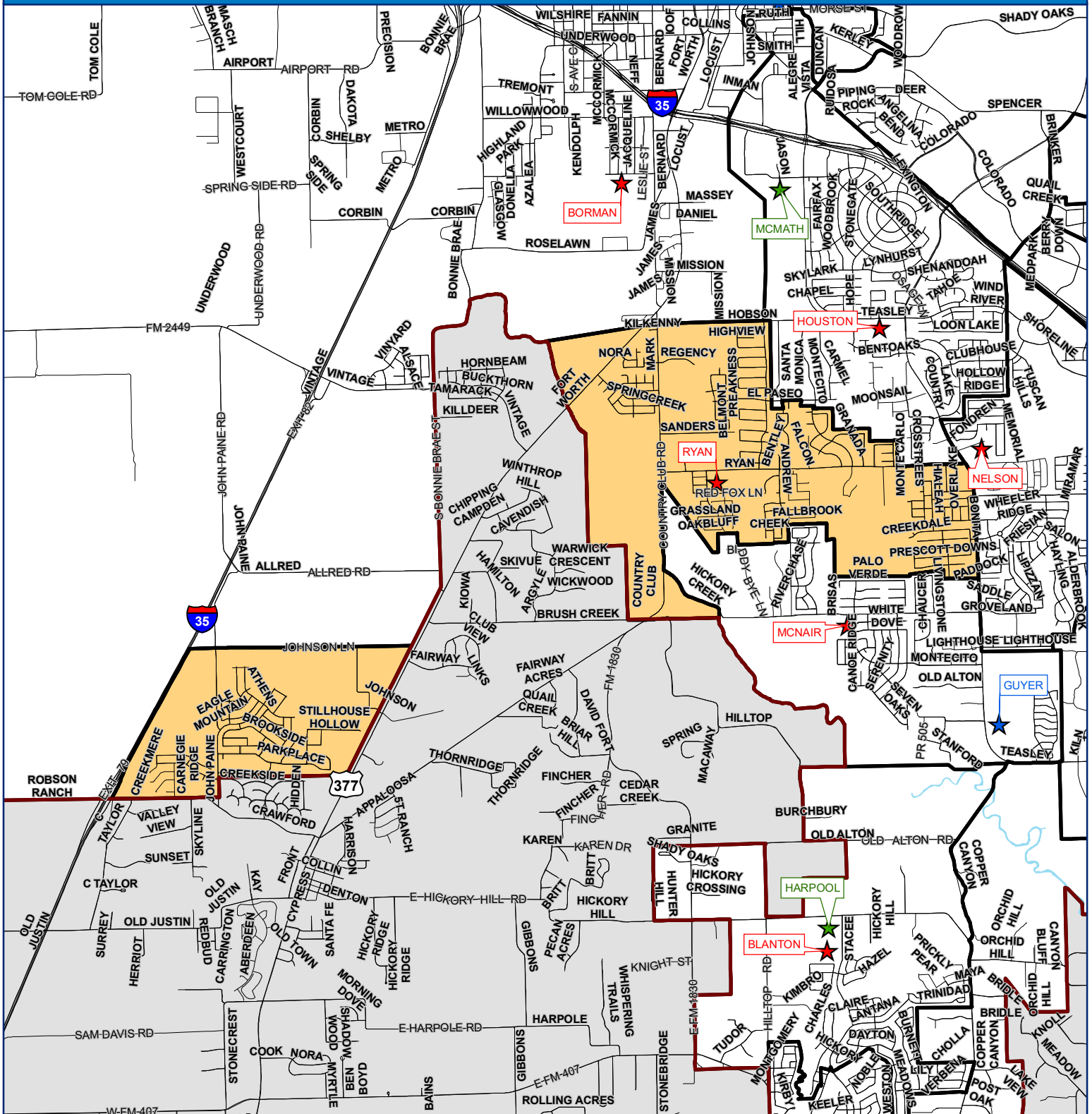
- Elementary Boundary
- ISD Boundary
- ★ Elementary
- ★ Middle School
- ★ High School



0 0.175 0.35 0.7 Miles

This product is for informational purposes and may not have been prepared for, or be suitable for legal, engineering, or surveying purposes. Users of this information should review or consult the primary data and information sources to ascertain the usability of the information.

RYAN ELEMENTARY



LEGEND

- Elementary Boundary
- ISD Boundary
- ★ Elementary
- ★ Middle School
- ★ High School

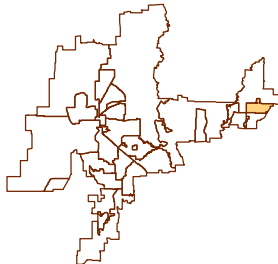
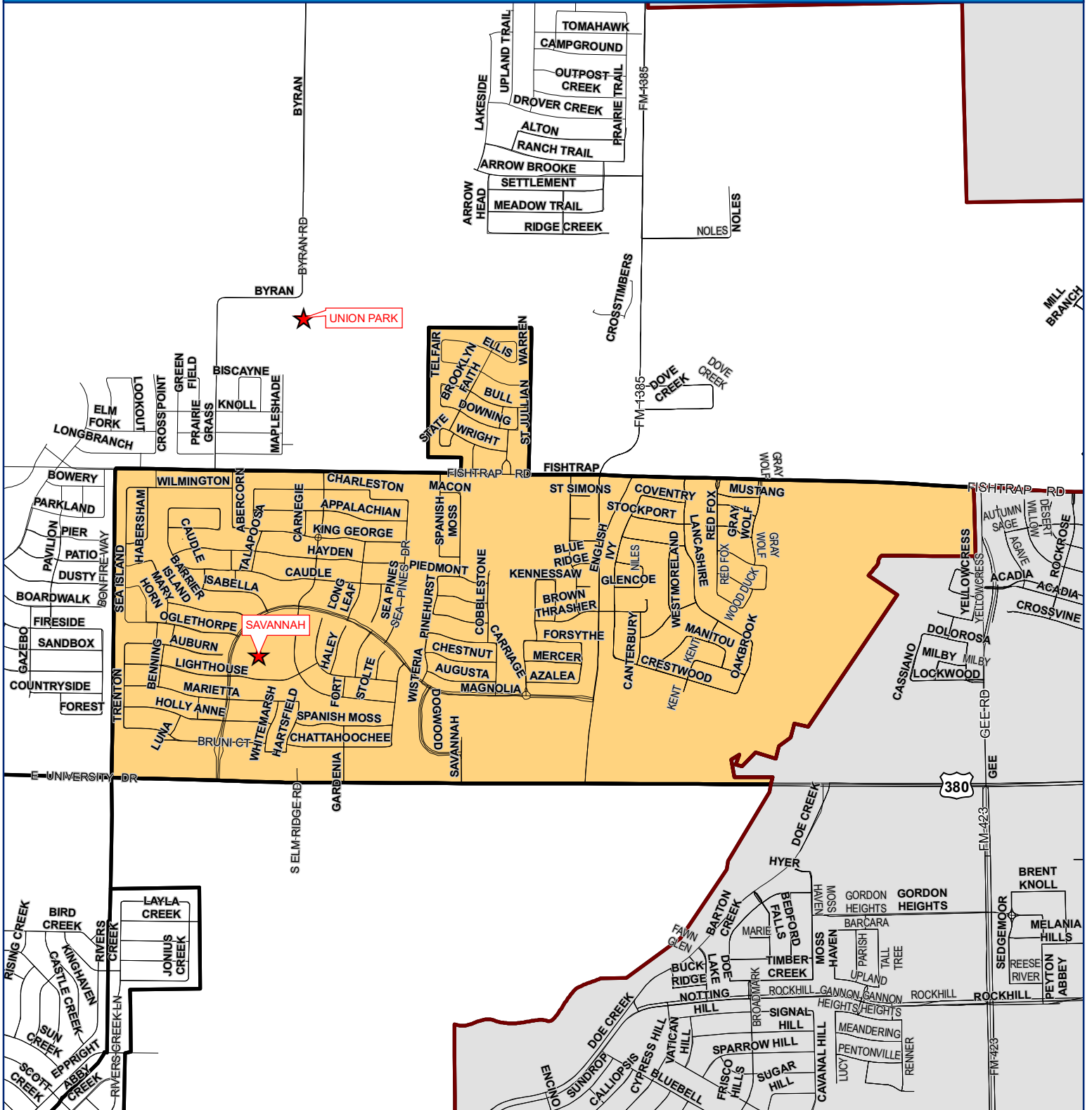


TEMPLETON
DEMOGRAPHICS

0 0.325 0.65 1.3
Miles


This product is for informational purposes and may not have been prepared for, or be suitable for, legal, engineering, or surveying purposes. Users of this information should review or consult the primary data and information sources to ascertain the usability of the information.

SAVANNAH ELEMENTARY



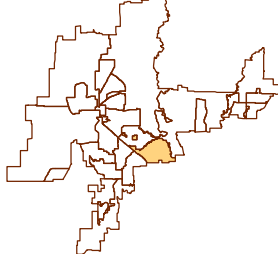
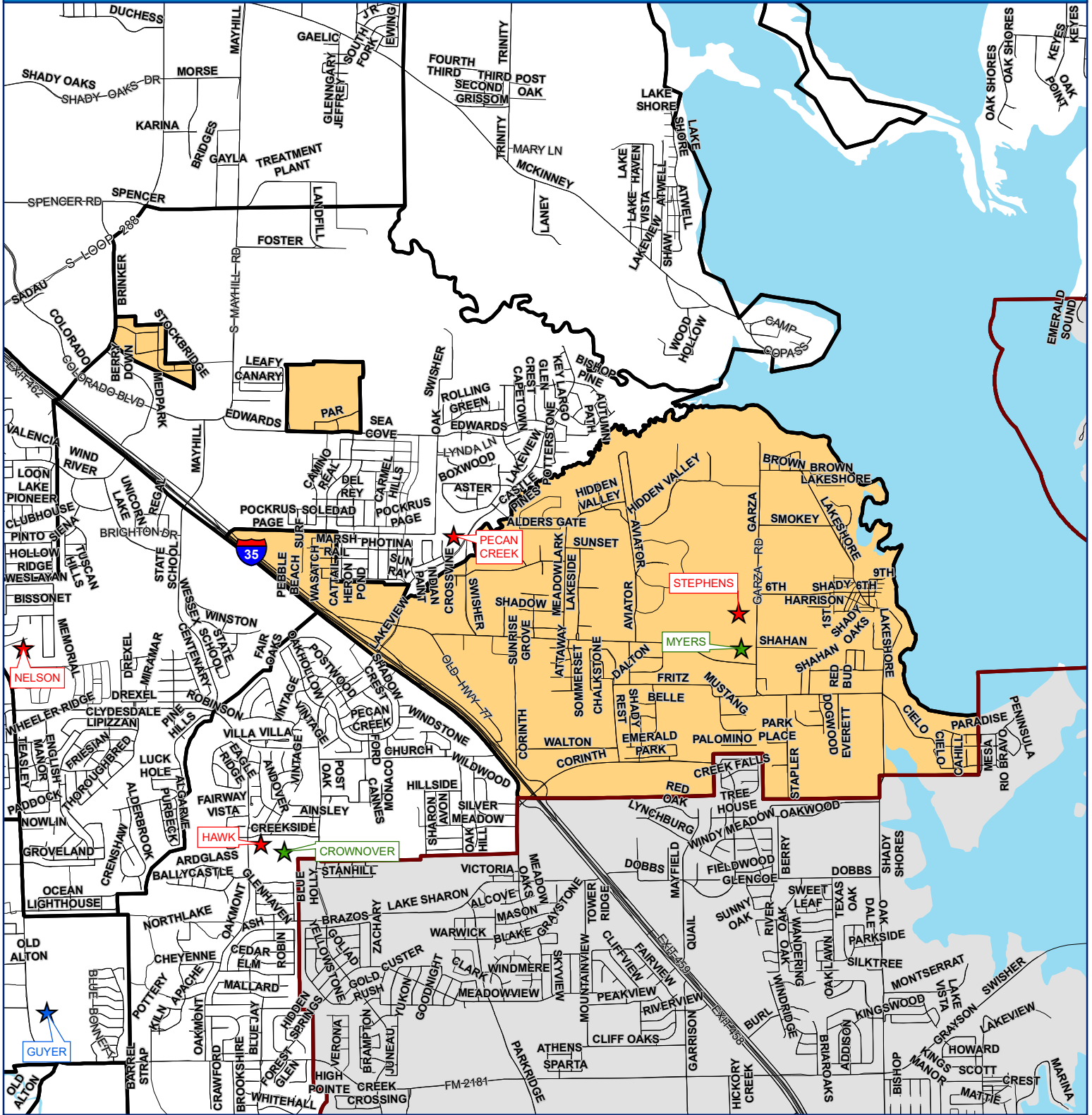
LEGEND

- Elementary Boundary
- ISD Boundary
- ★ Elementary
- ★ Middle School
- ★ High School



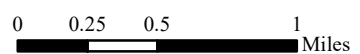
This product is for informational purposes and may not have been prepared for, or be suitable for, legal, engineering, or surveying purposes. Users of this information should review or consult the primary data and information sources to ascertain the usability of the information.

STEPHENS ELEMENTARY



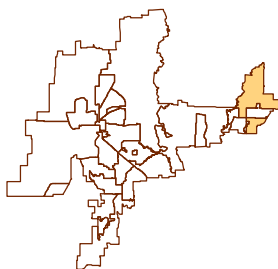
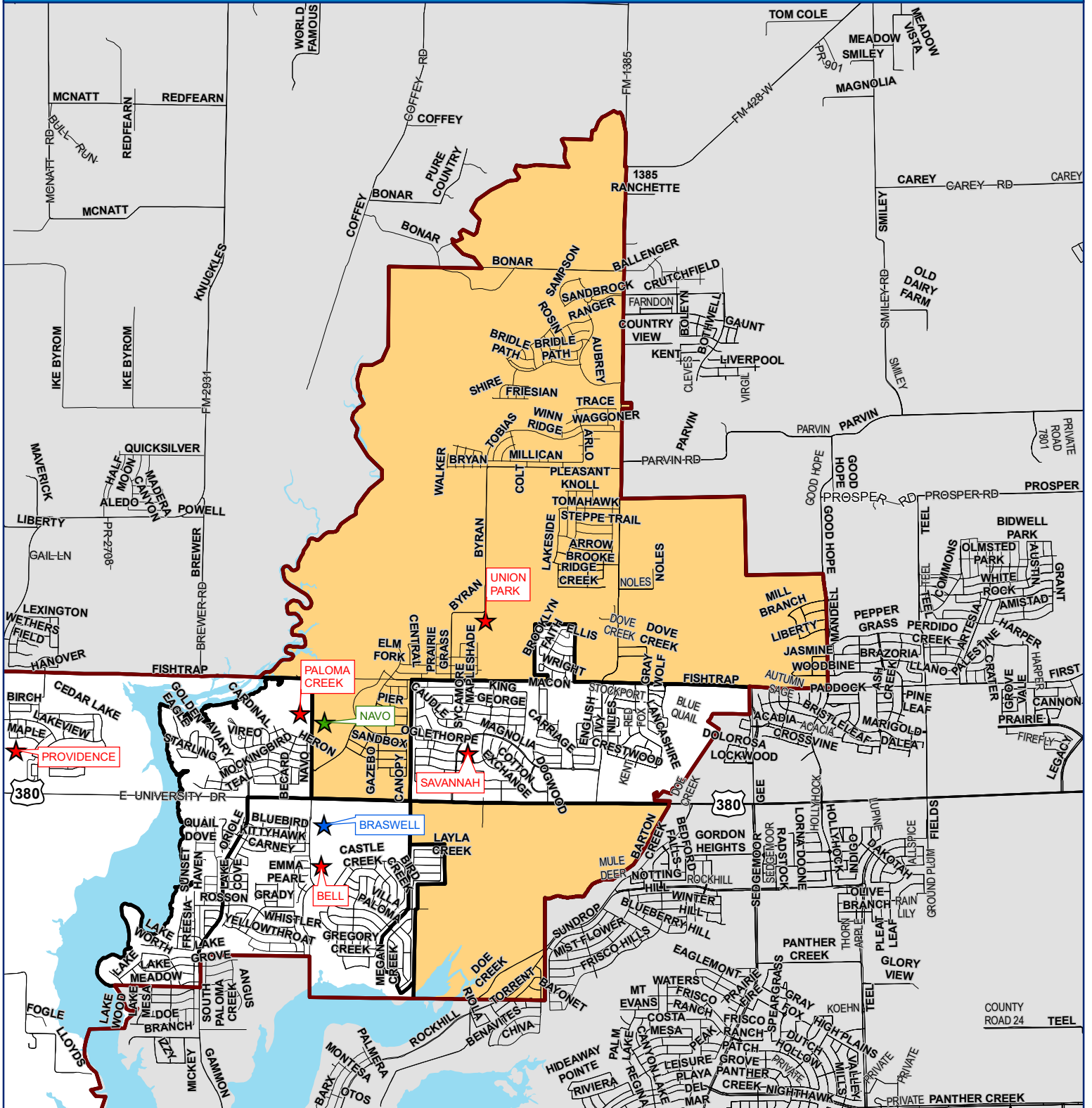
LEGEND

- Elementary Boundary
- ISD Boundary
- ★ Elementary
- ★ Middle School
- ★ High School



This product is for informational purposes and may not have been prepared for, or be suitable for, legal, engineering, or surveying purposes. Users of this information should review or consult the primary data and information sources to ascertain the usability of the information.

UNION PARK ELEMENTARY



LEGEND

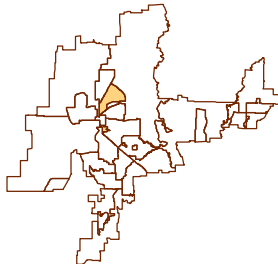
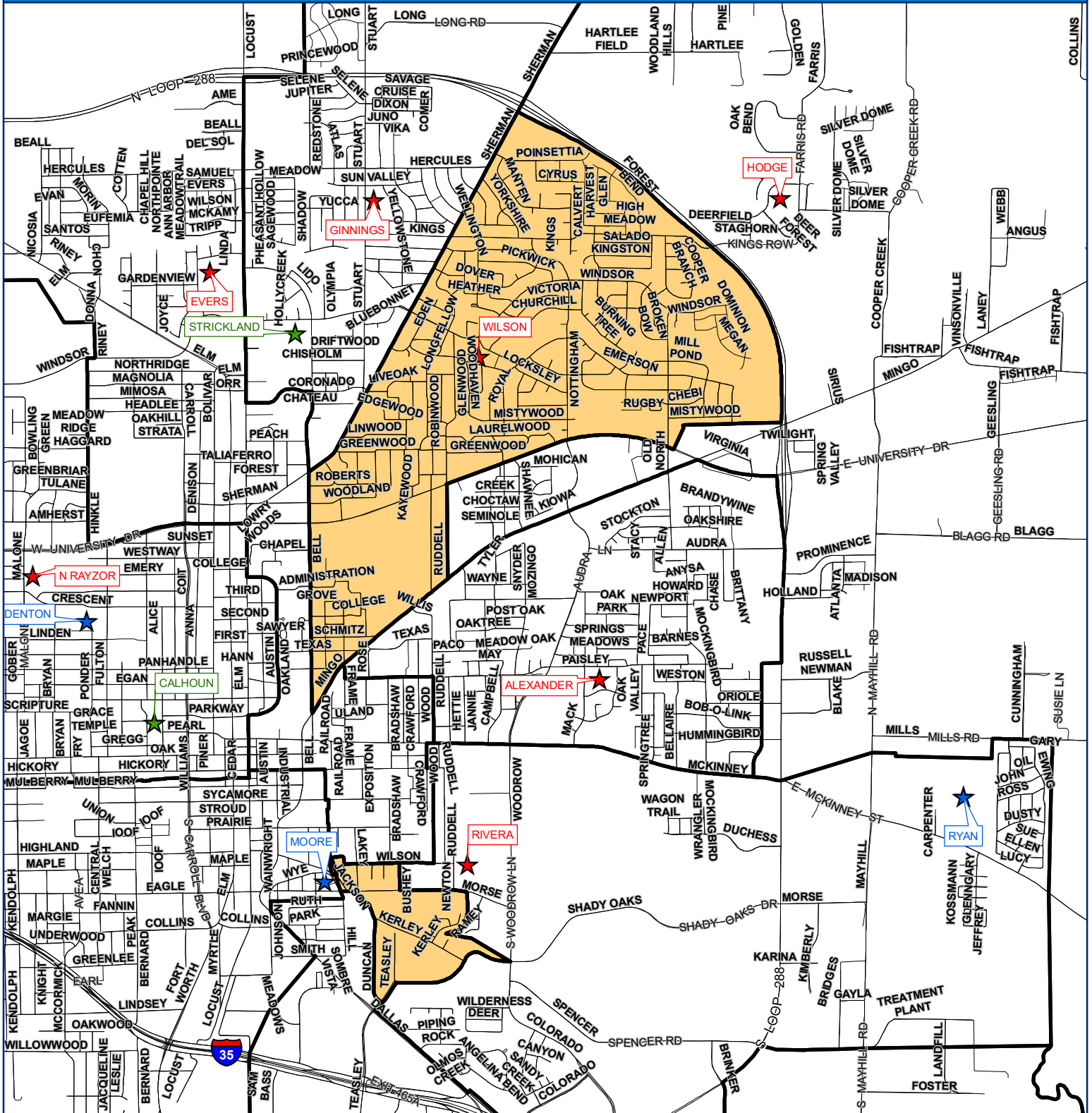
- Elementary Boundary
- ISD Boundary
- ★ Elementary
- ★ Middle School
- ★ High School



0 0.325 0.65 1.3
Miles

This product is for informational purposes and may not have been prepared for, or be suitable for legal, engineering, or surveying purposes. Users of this information should review or consult the primary data and information sources to ascertain the usability of the information.

WILSON ELEMENTARY



LEGEND

- Elementary Boundary
- ISD Boundary
- ★ Elementary
- ★ Middle School
- ★ High School



0 0.225 0.45 0.9 Miles

This product is for informational purposes and may not have been prepared for, or be suitable for, legal, engineering, or surveying purposes. Users of this information should review or consult the primary data and information sources to ascertain the usability of the information.